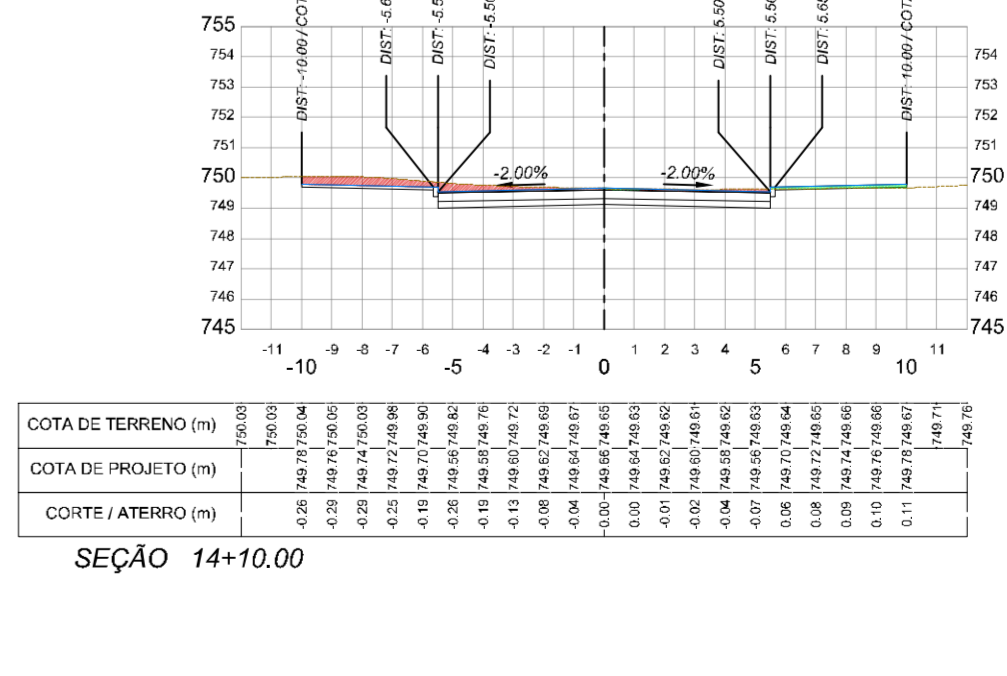
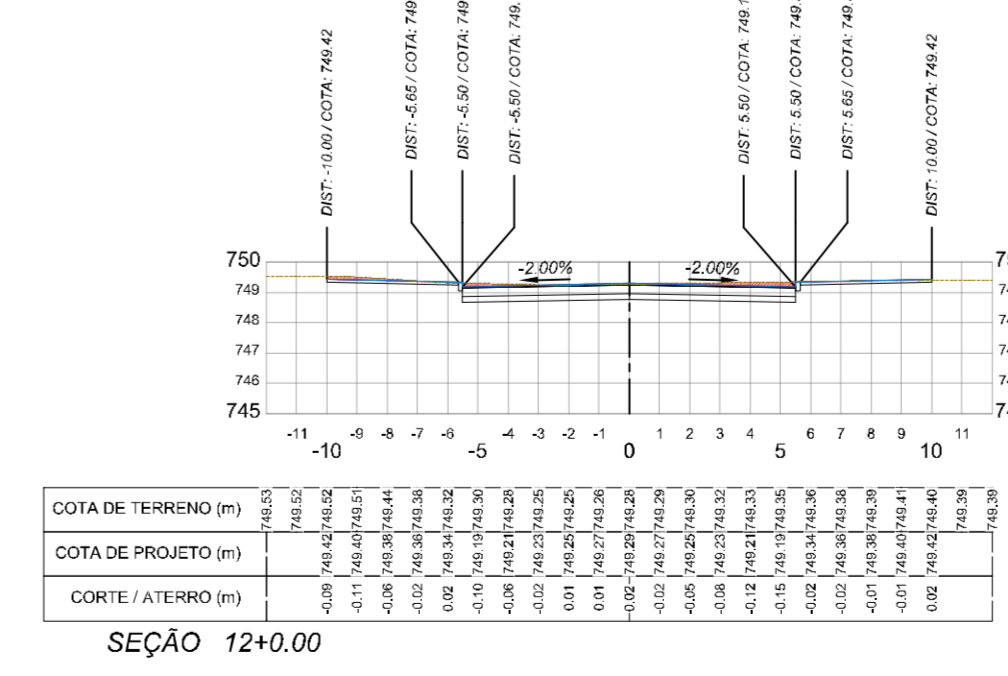
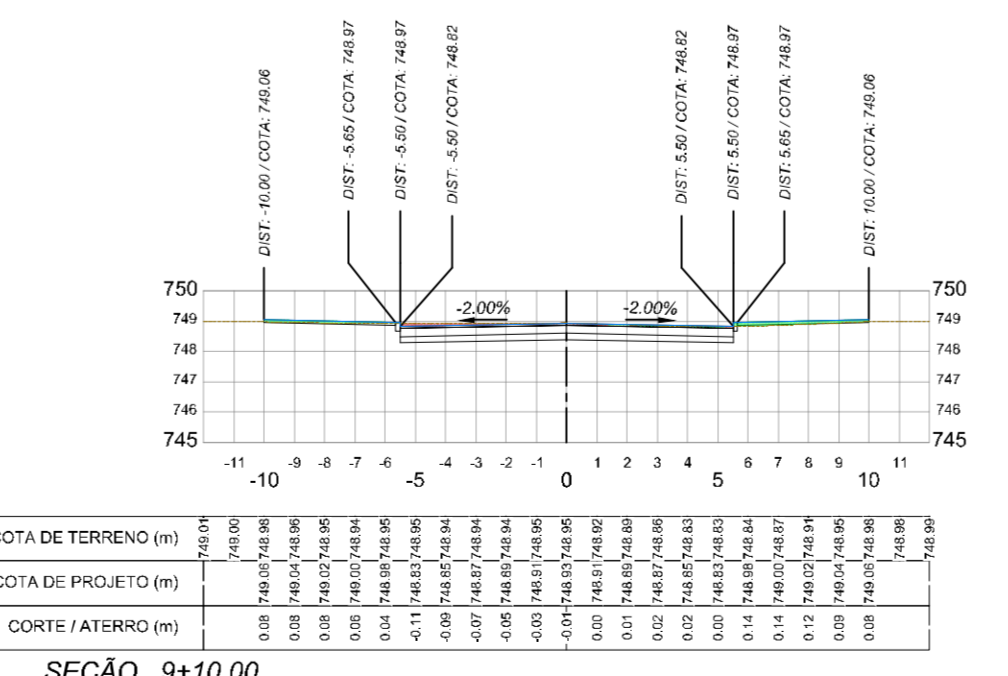
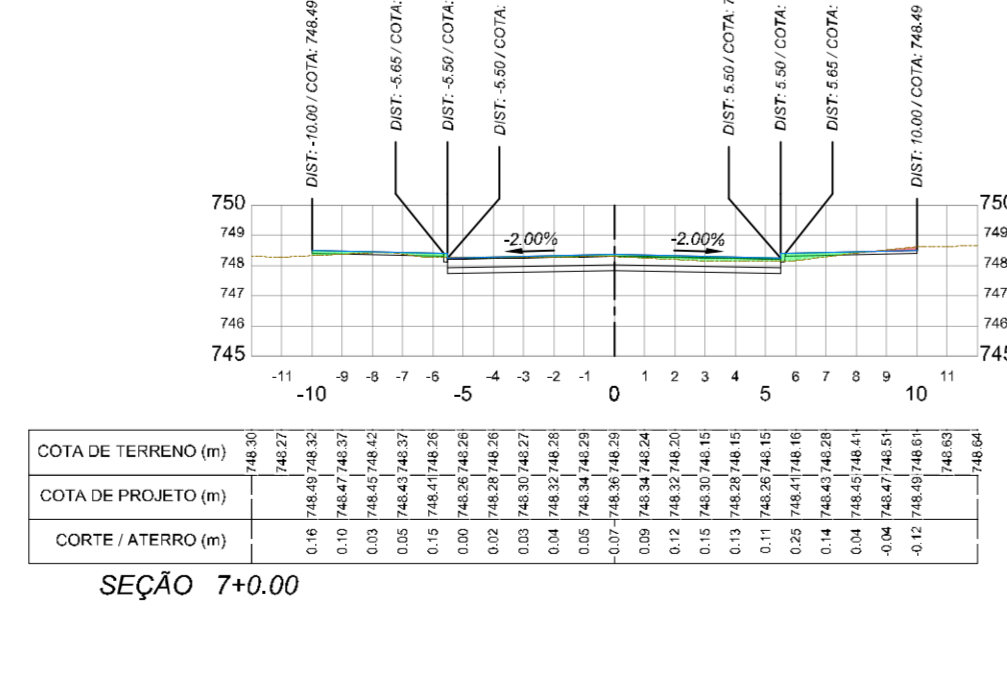
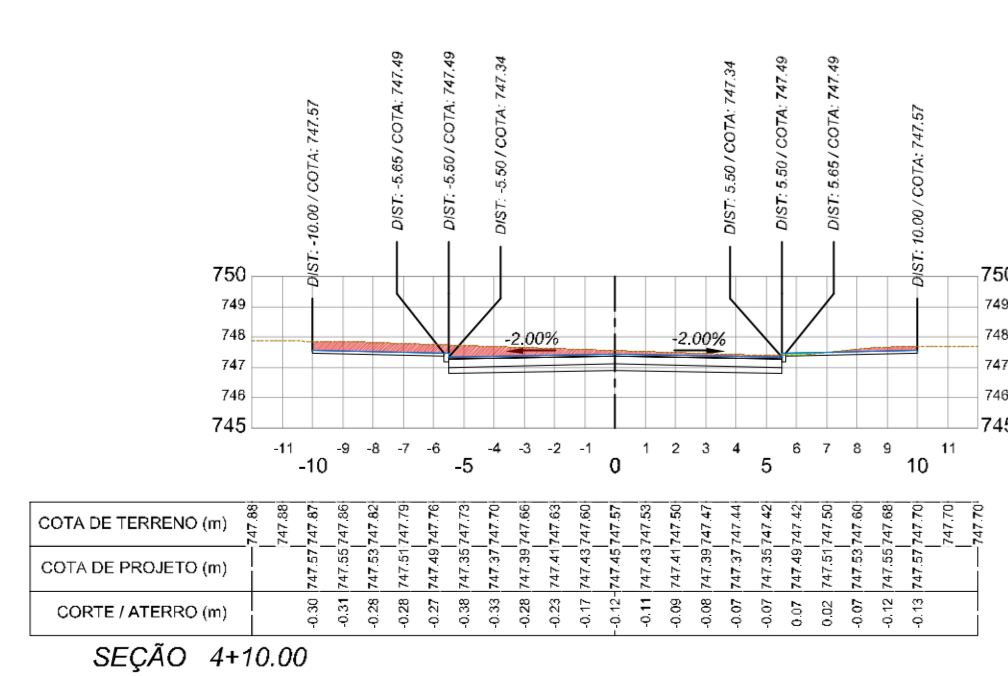
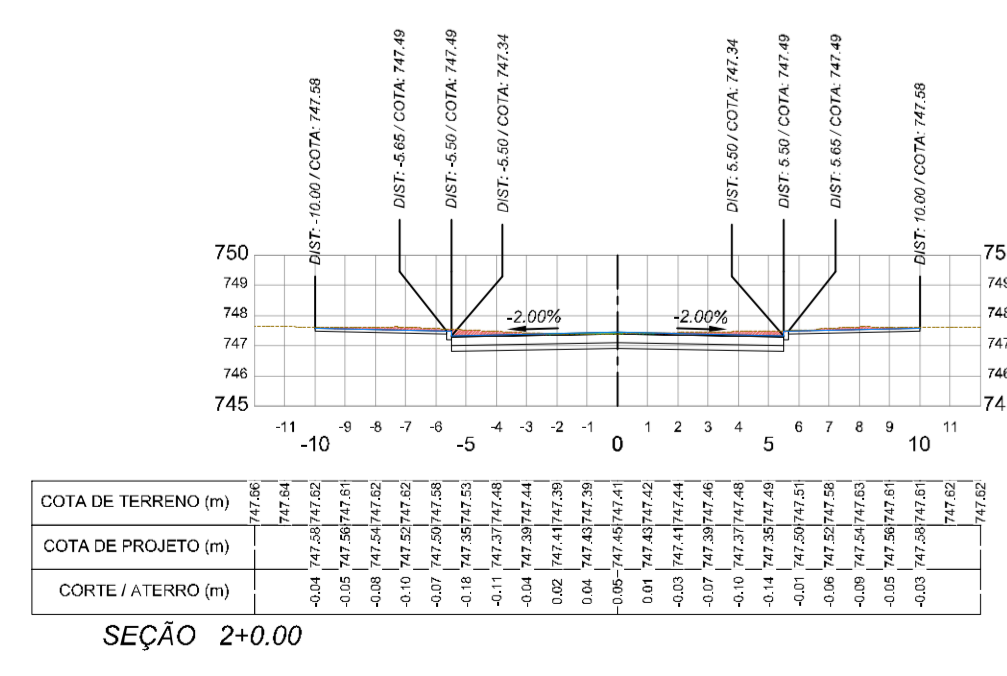
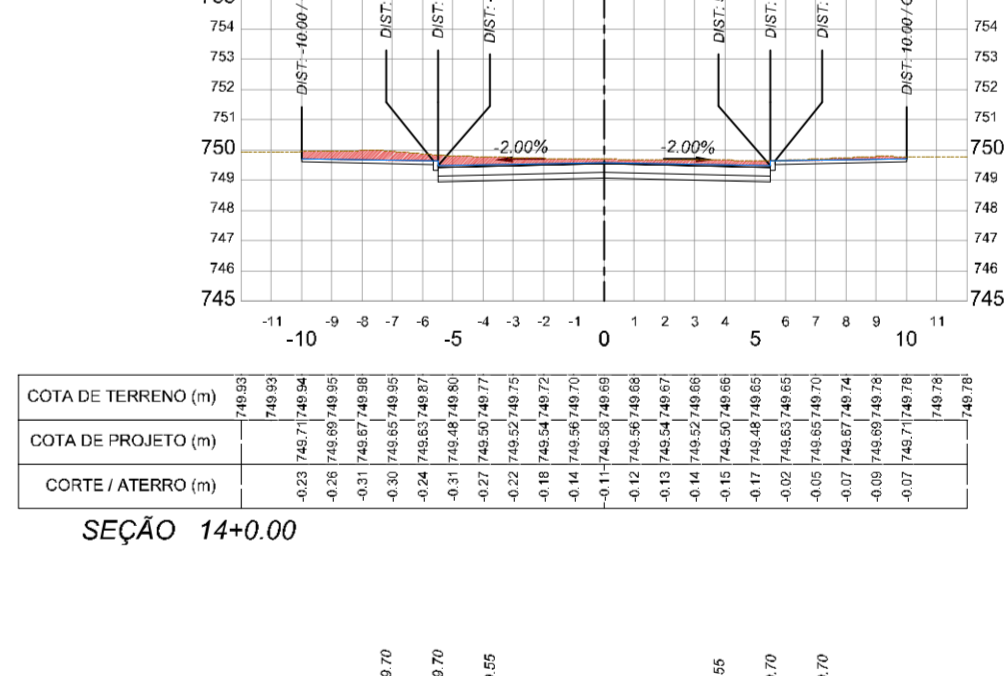
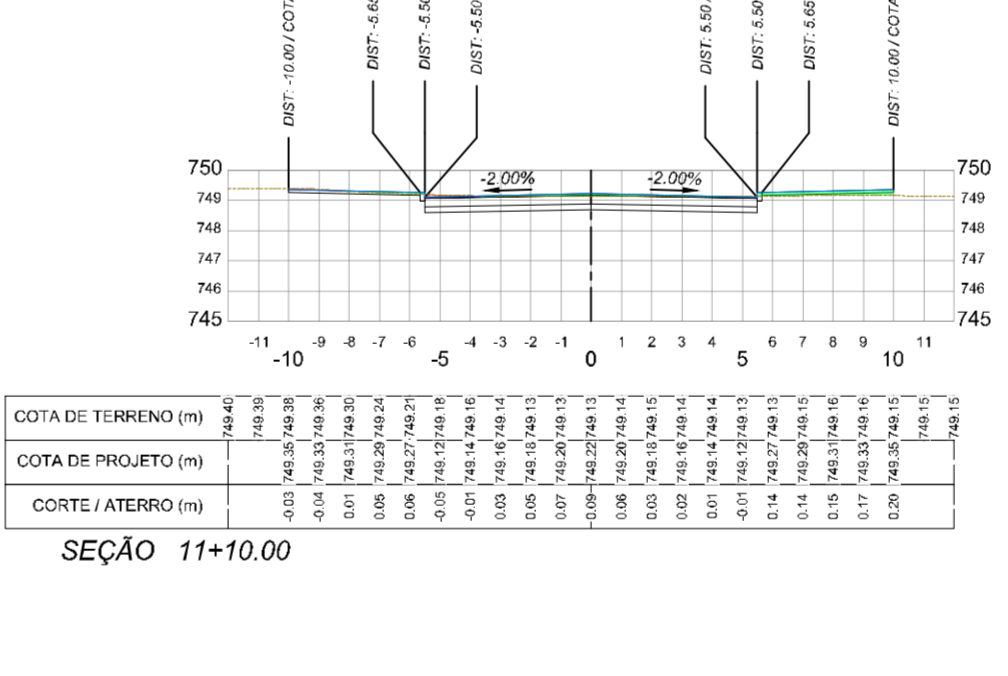
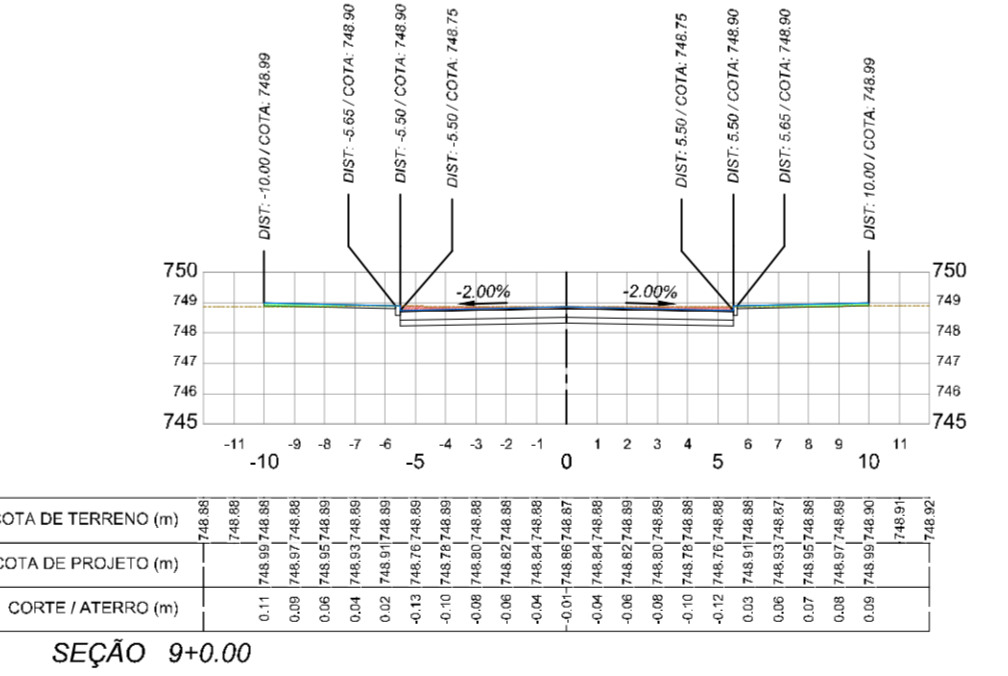
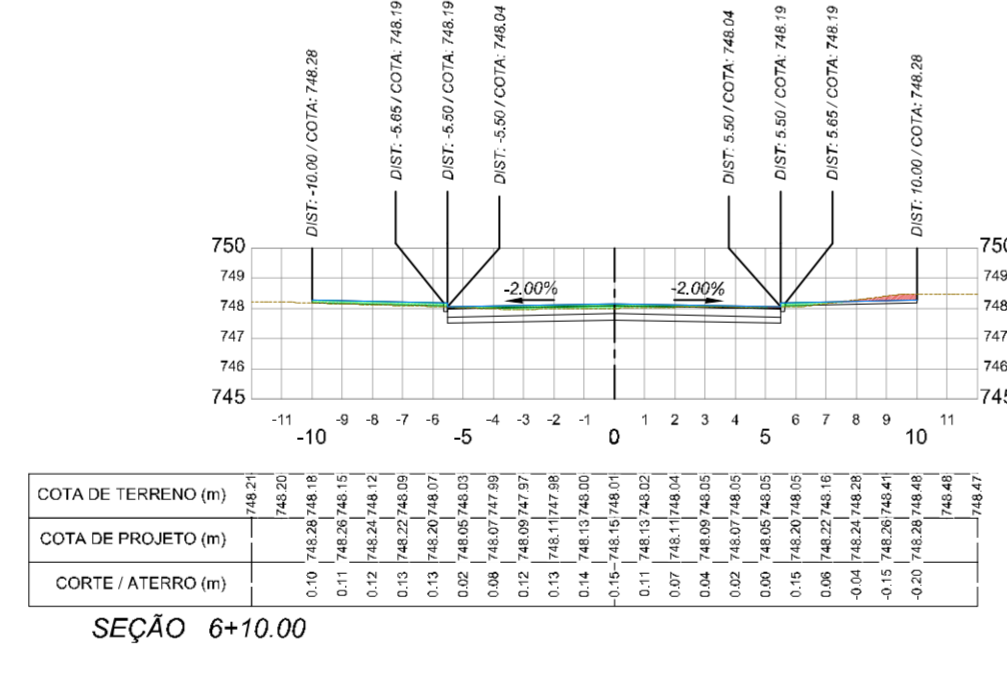
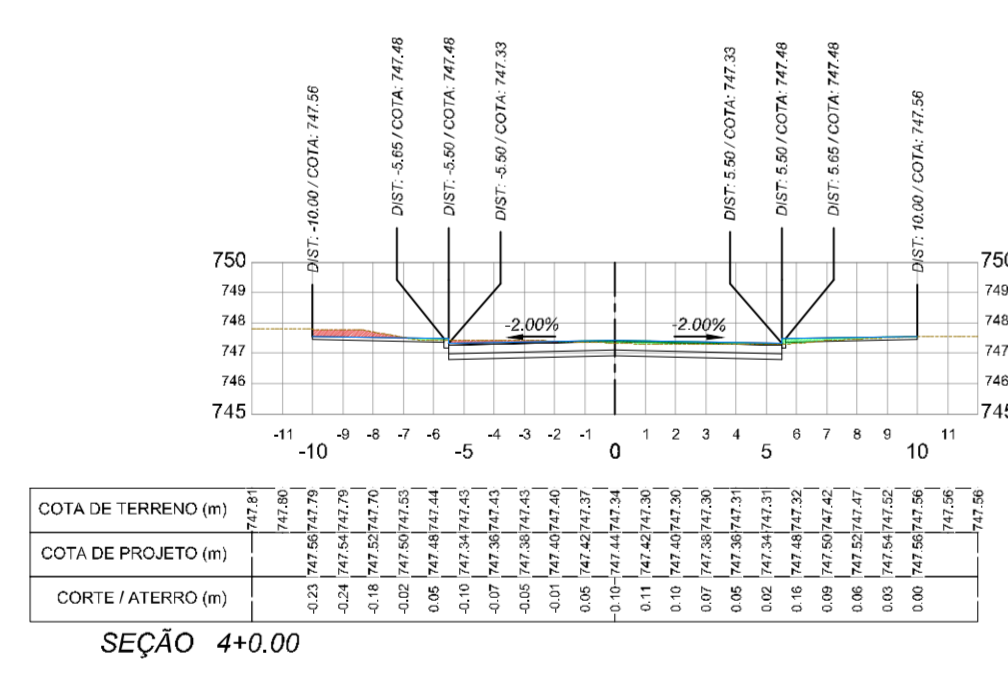
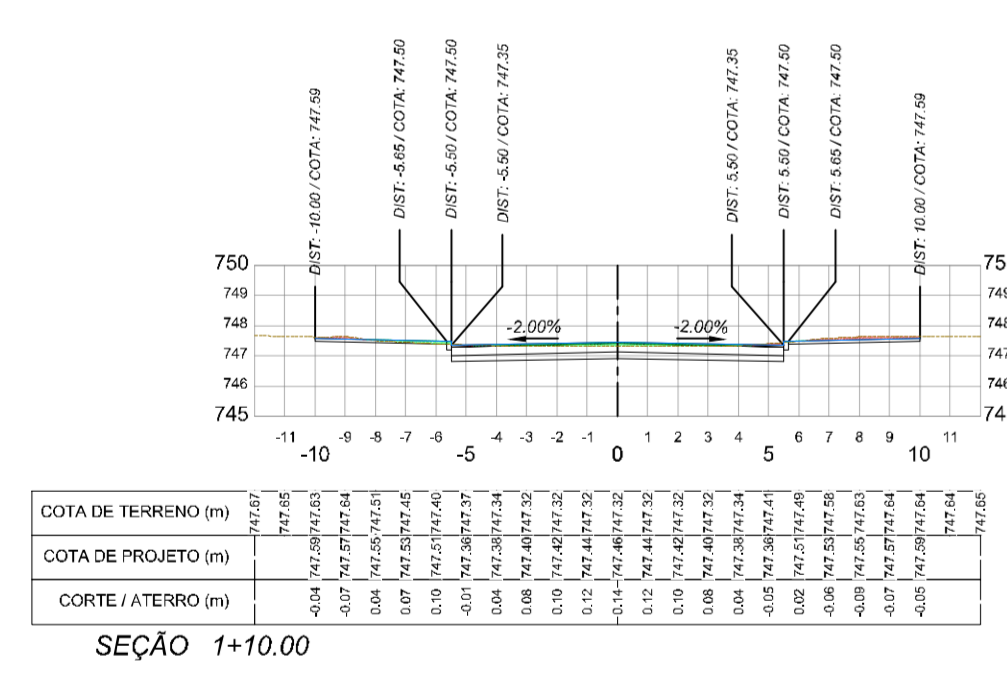
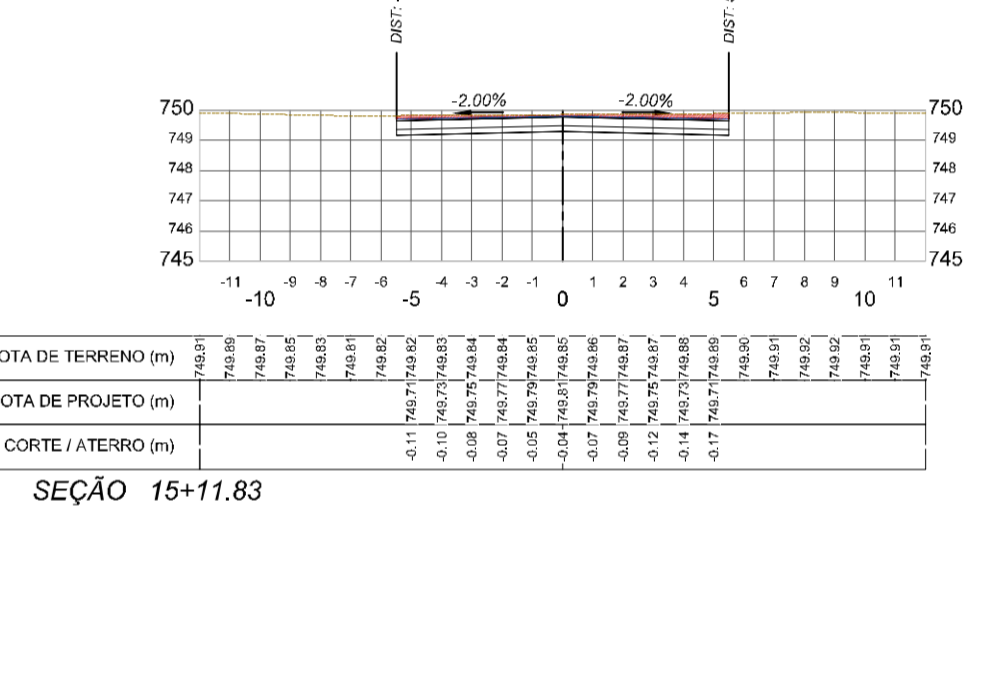
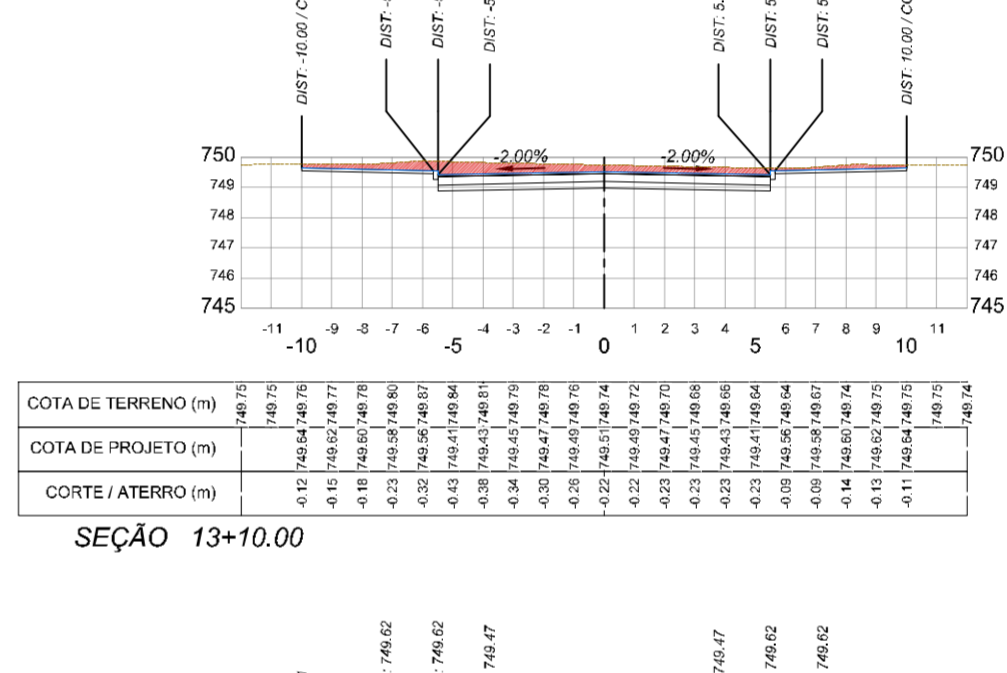
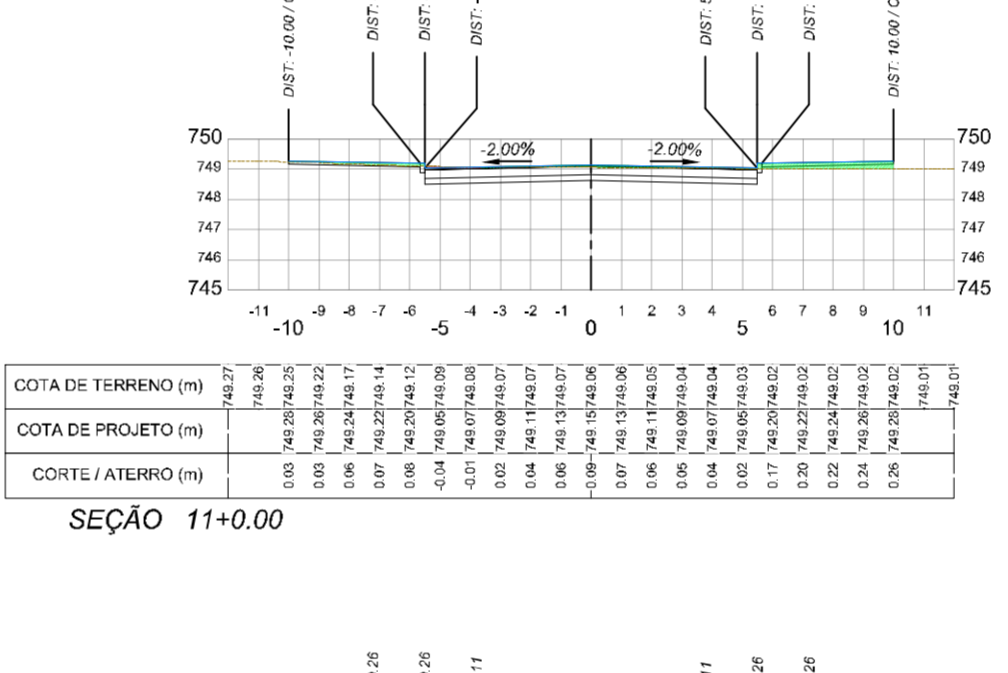
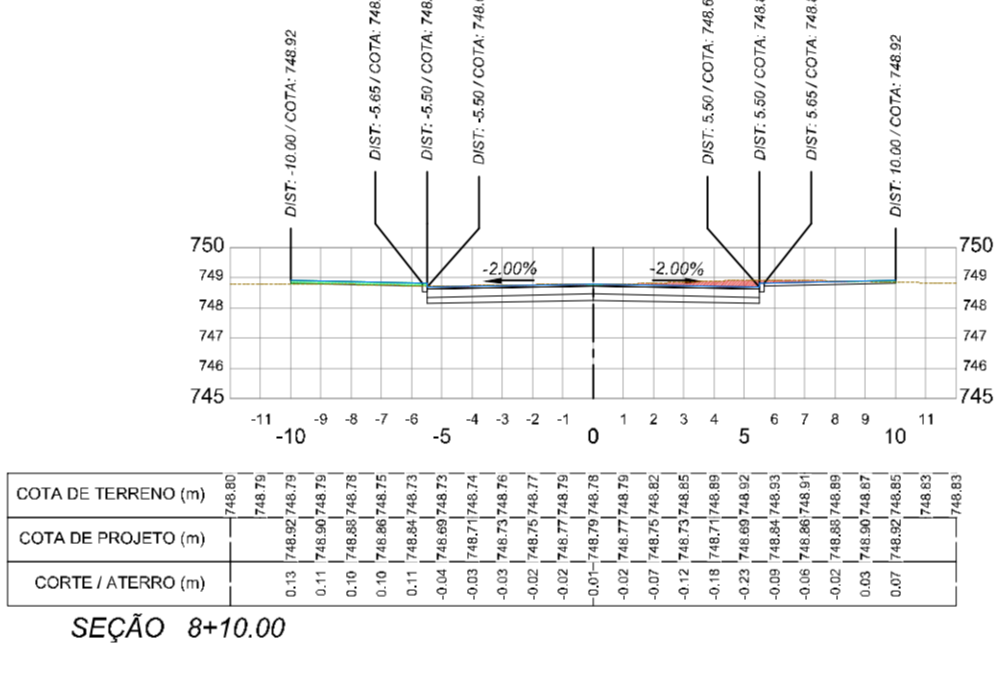
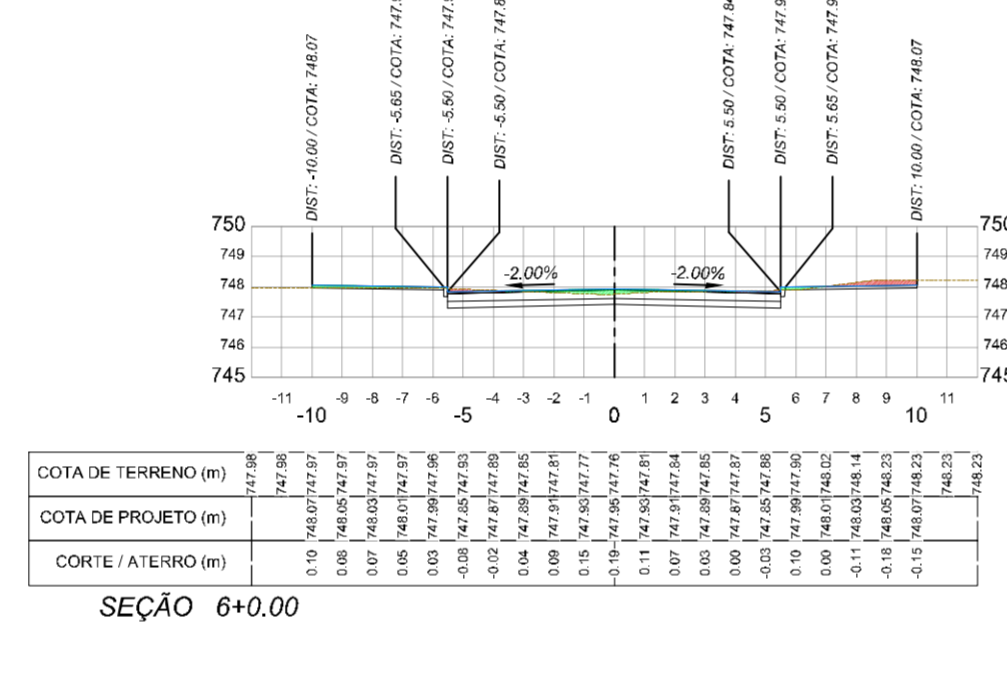
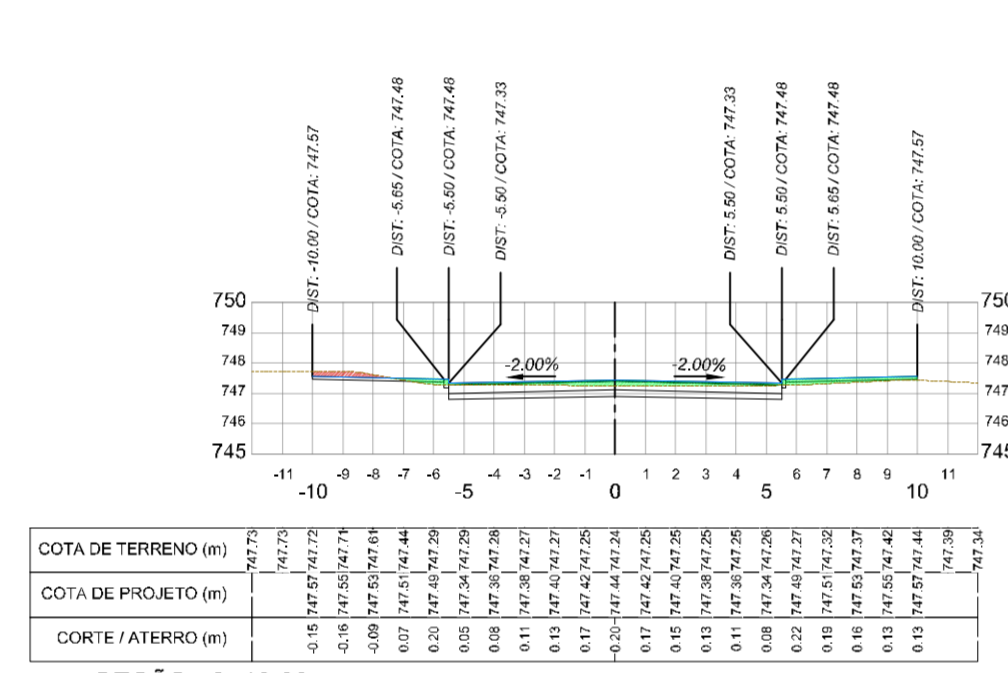
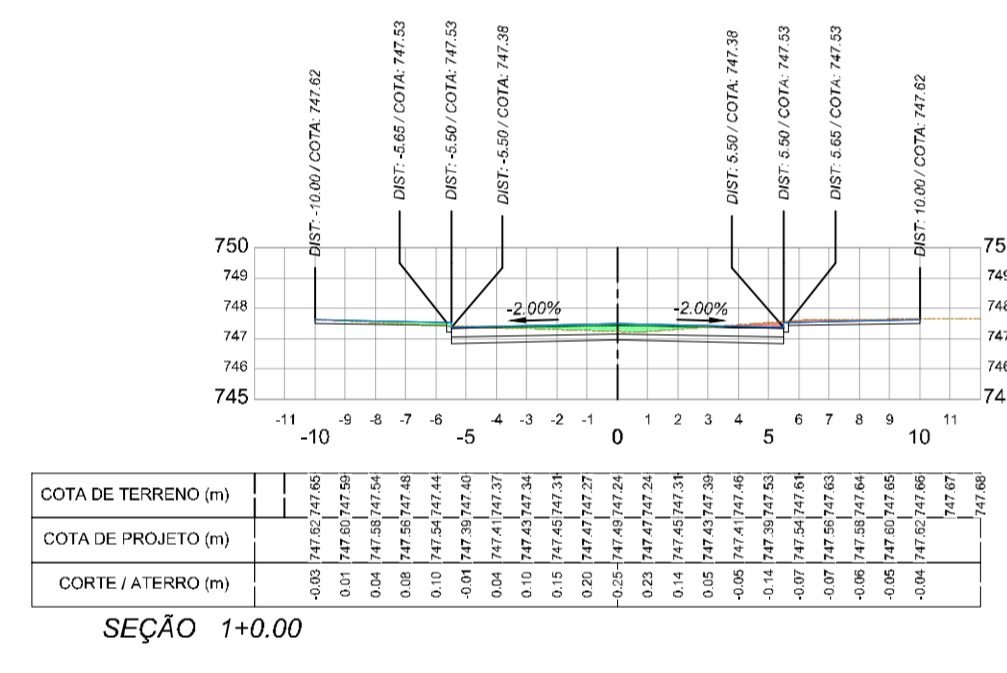
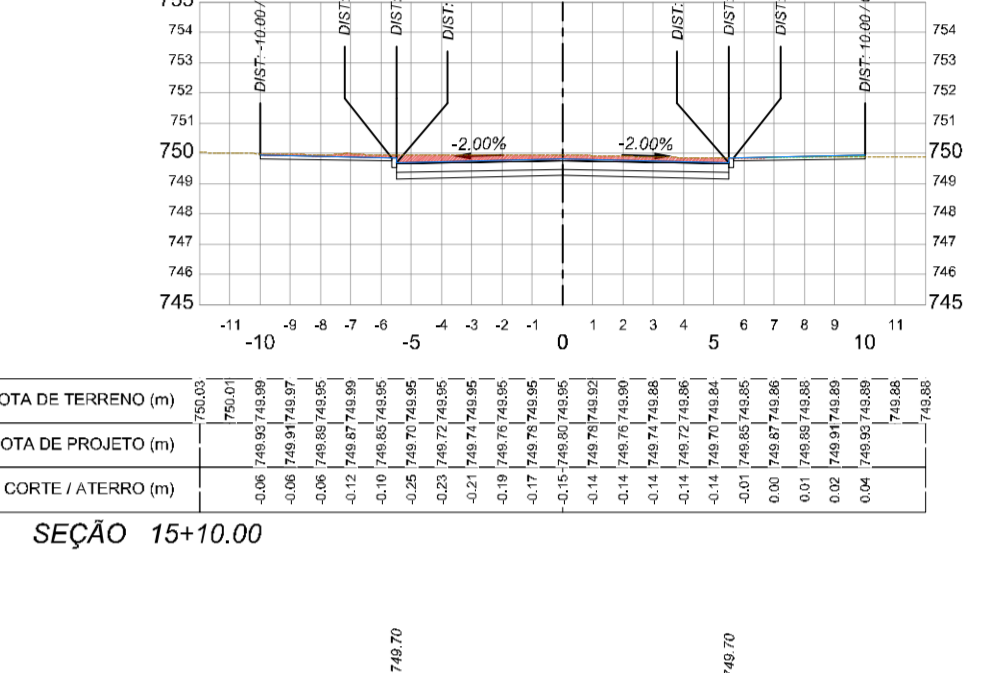
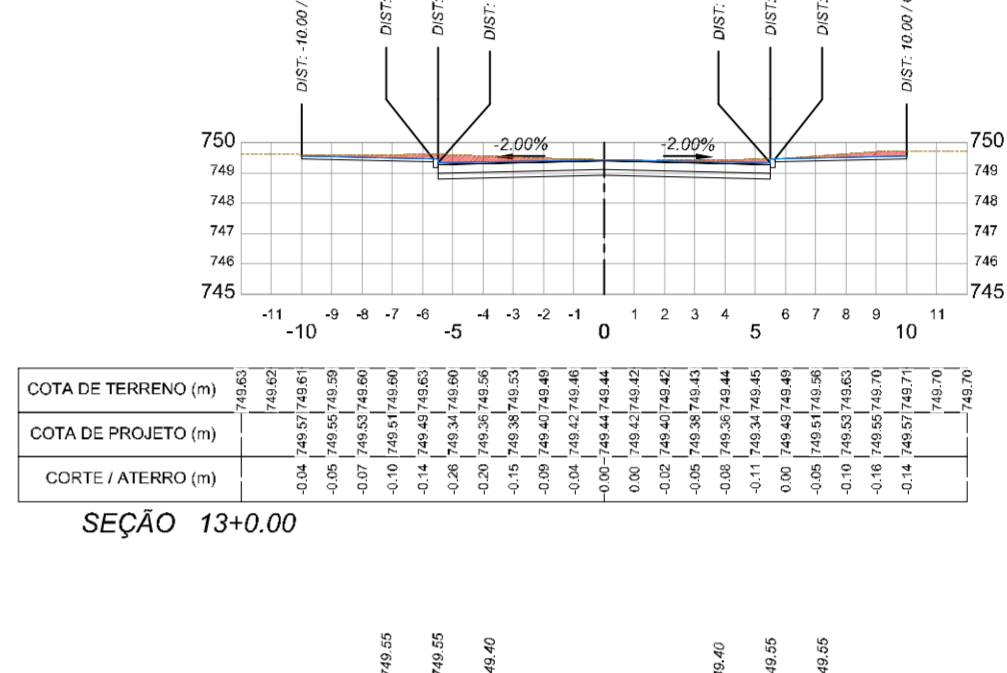
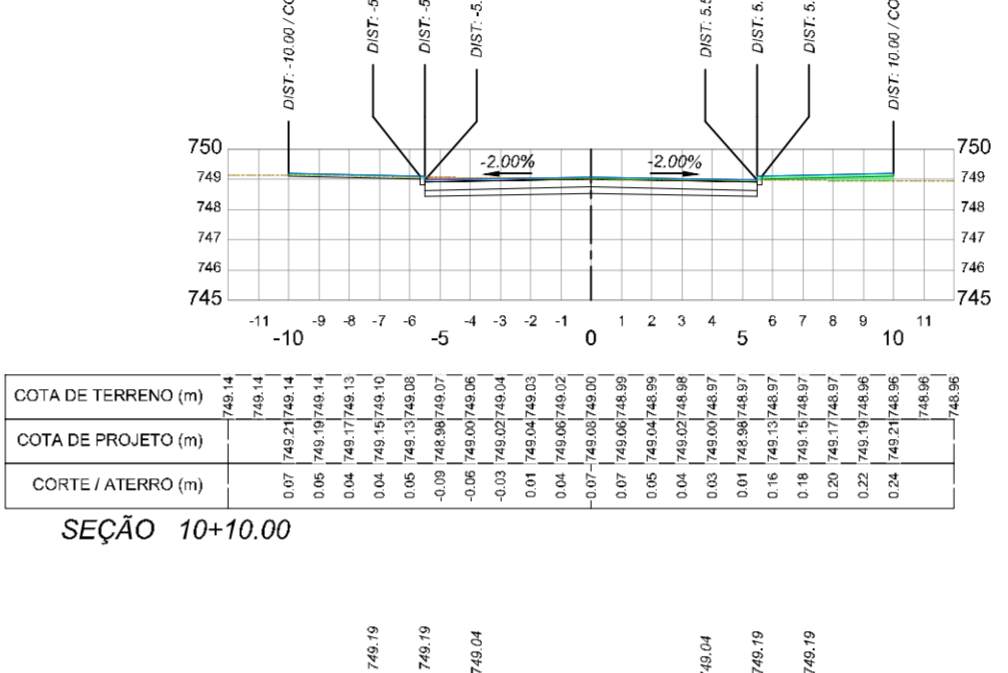
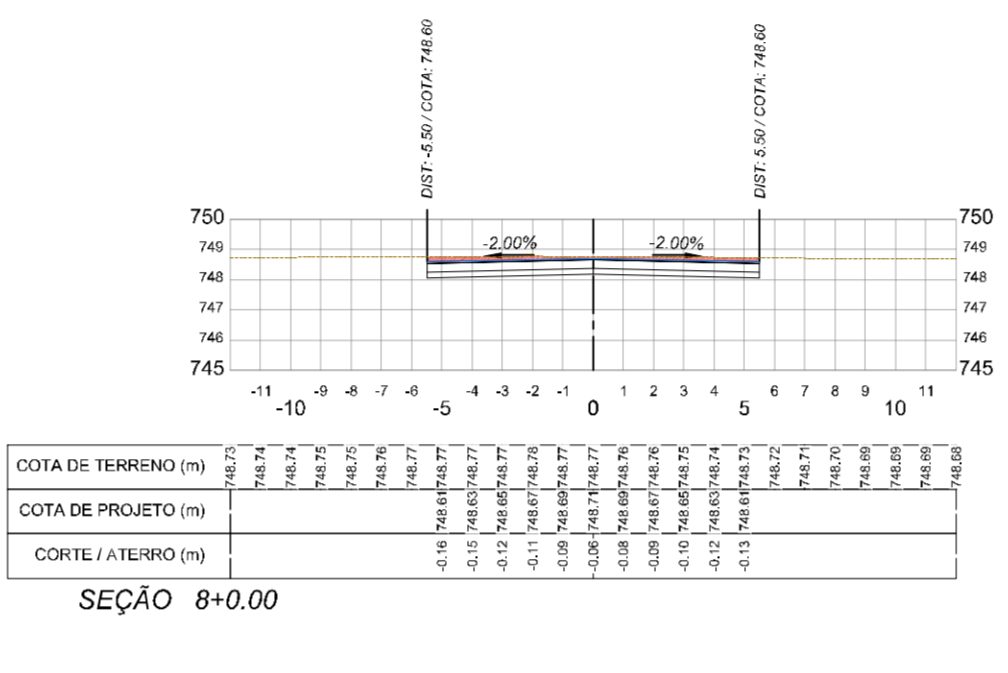
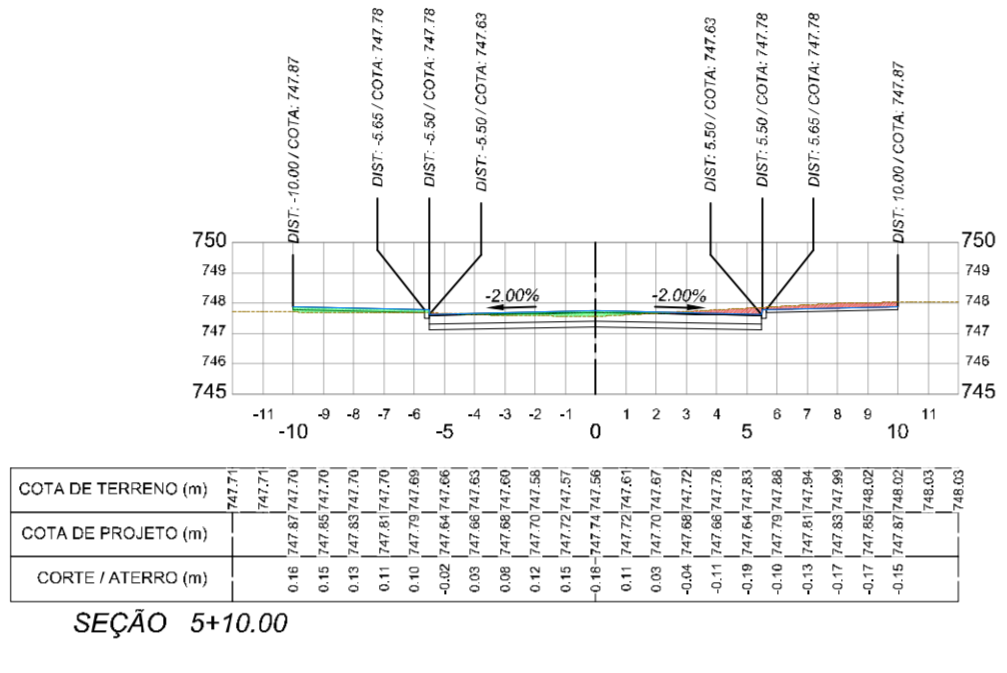
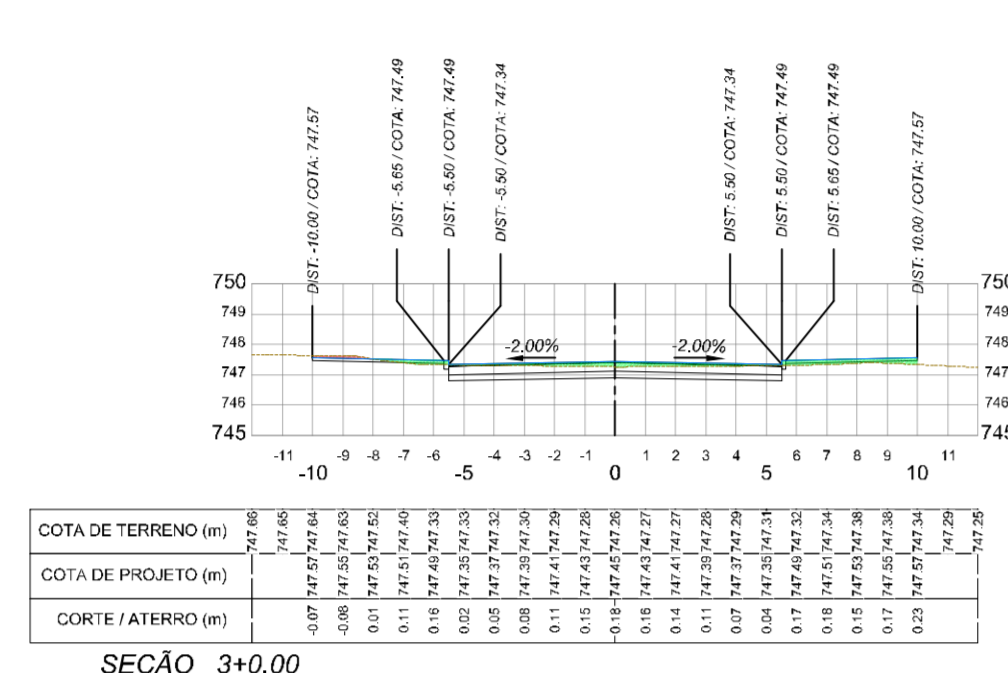

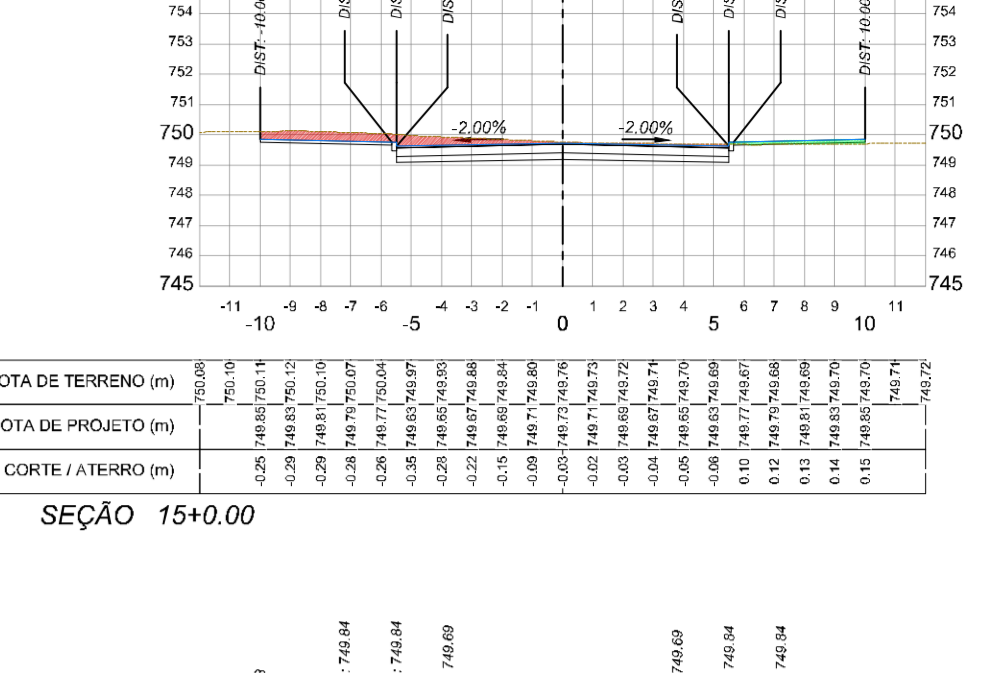
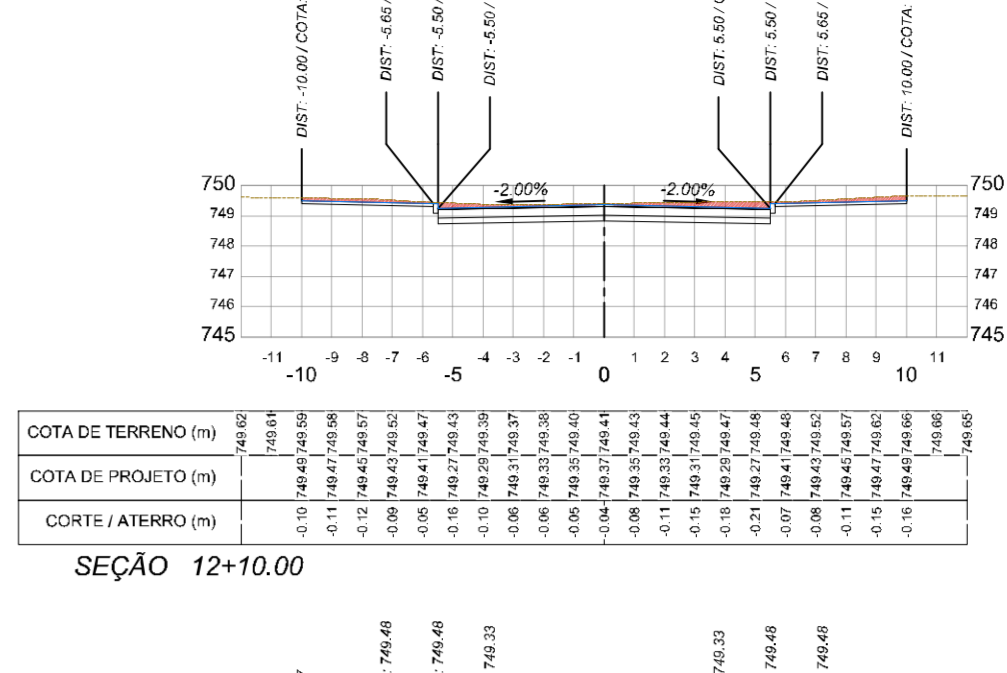
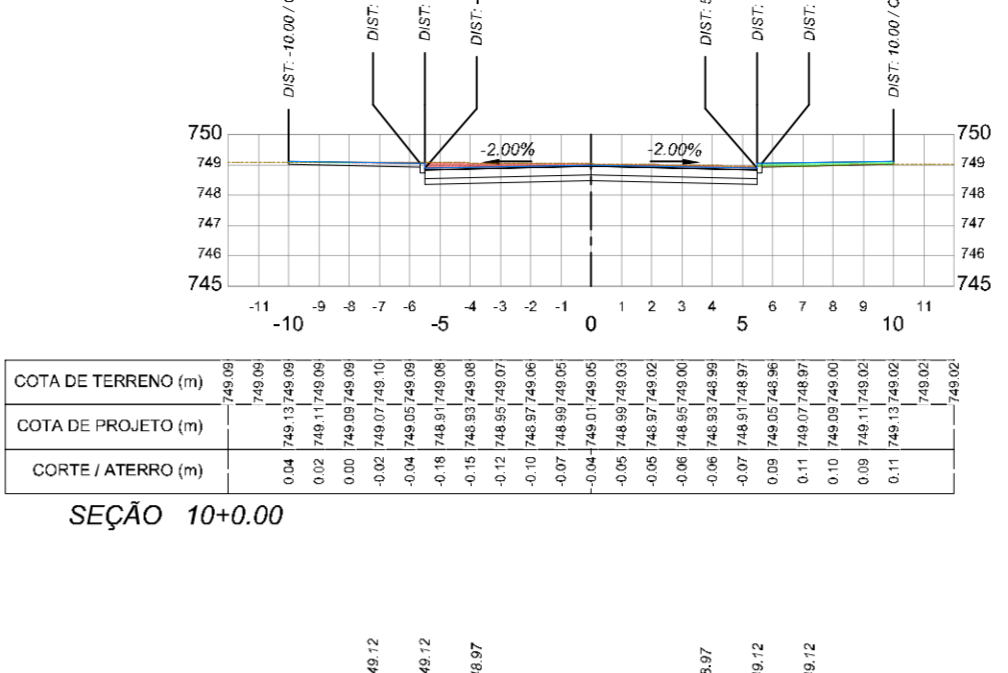
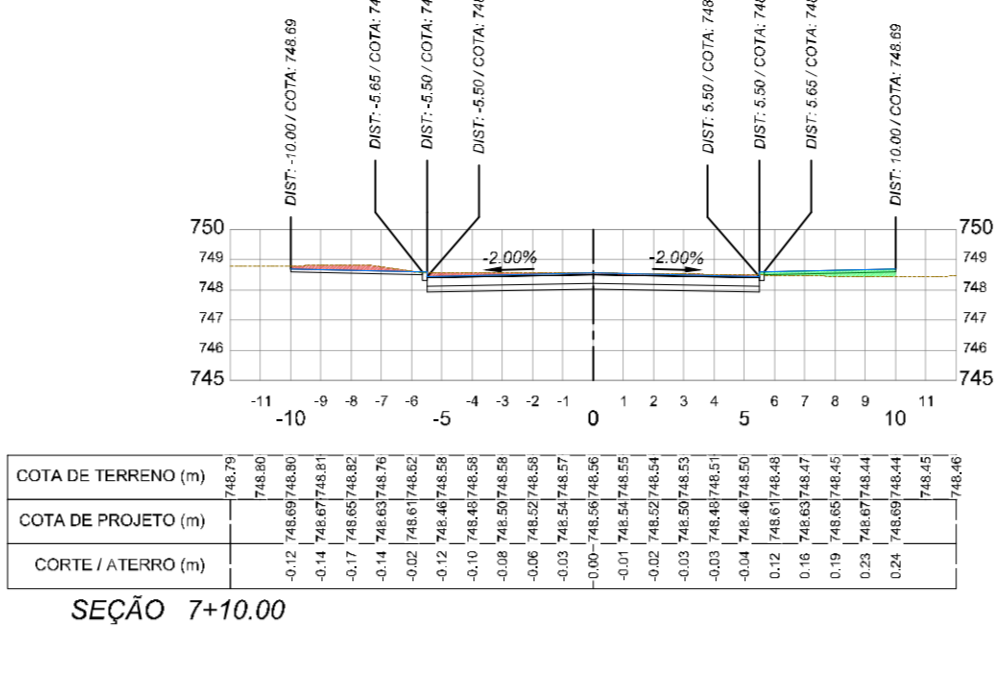
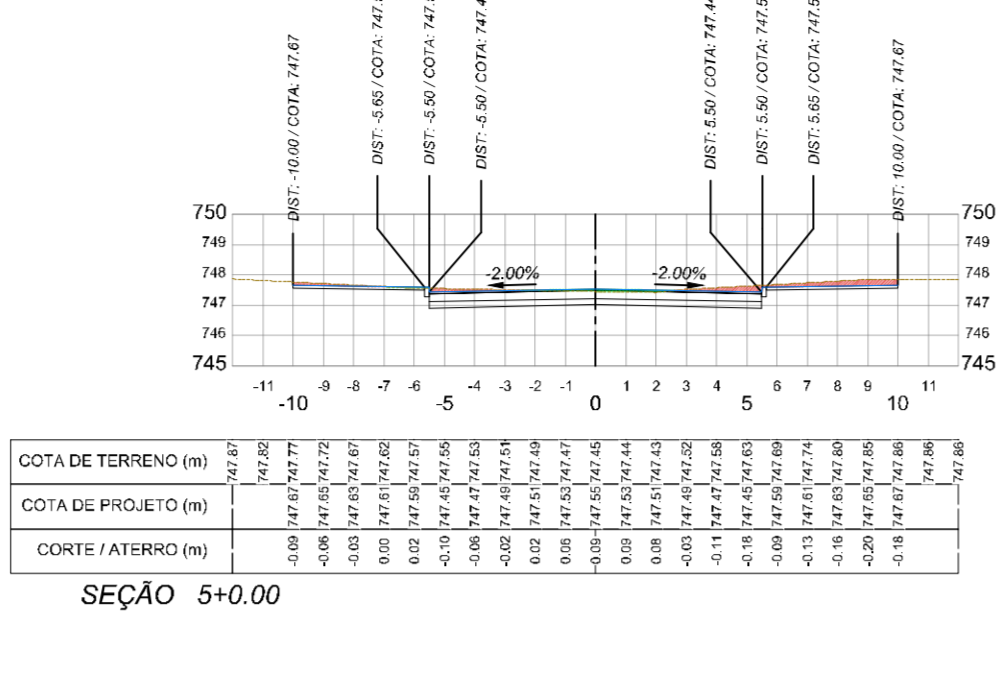

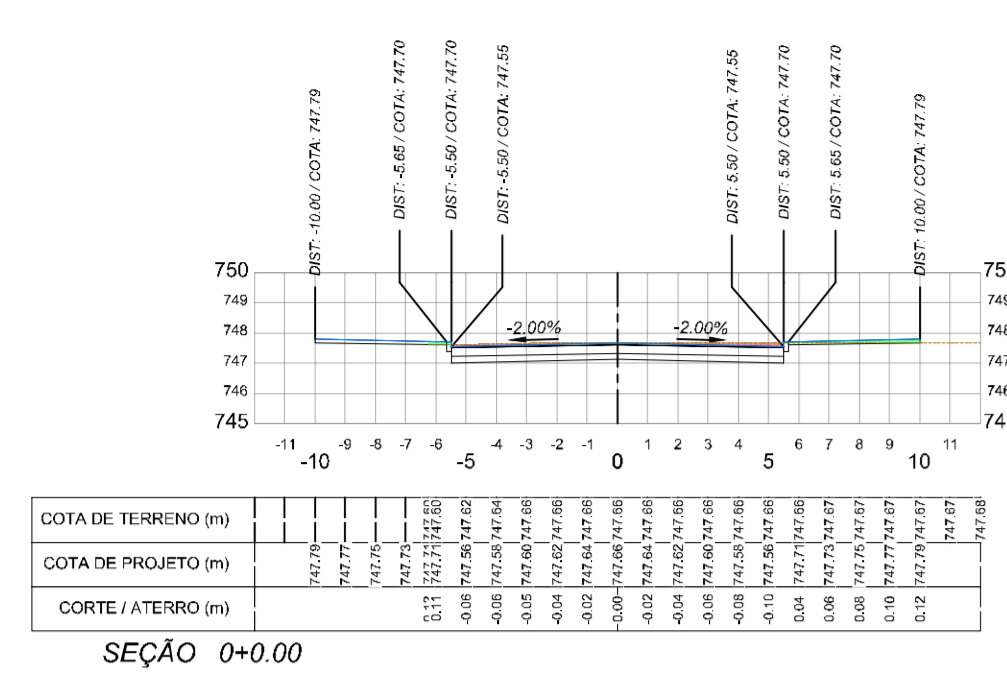


RUA RIO DE JANEIRO (SÃO FRANCISCO-JORGE AMADO) - INÍCIO



RUA RIO DE JANEIRO (SÃO FRANCISCO-JORGE AMADO) - FIM

LEGENDA:

- ÁREA DE ATERRO / REATERRO
- ÁREA DE CORTE
- TERRENO NATURAL
- SUPERFÍCIE PROJETADA

NOTAS:

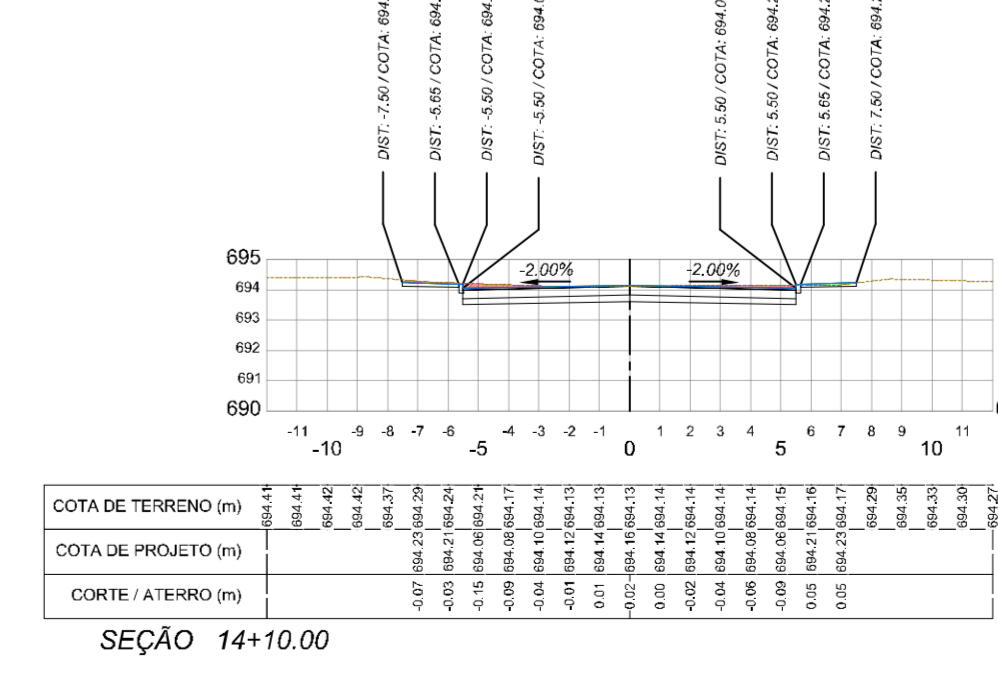
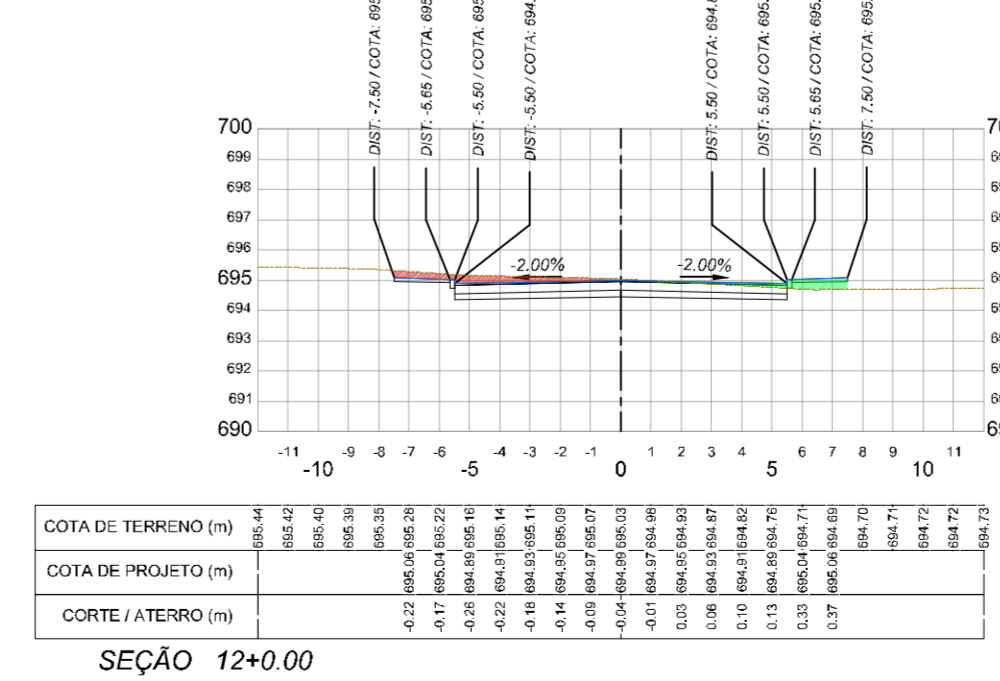

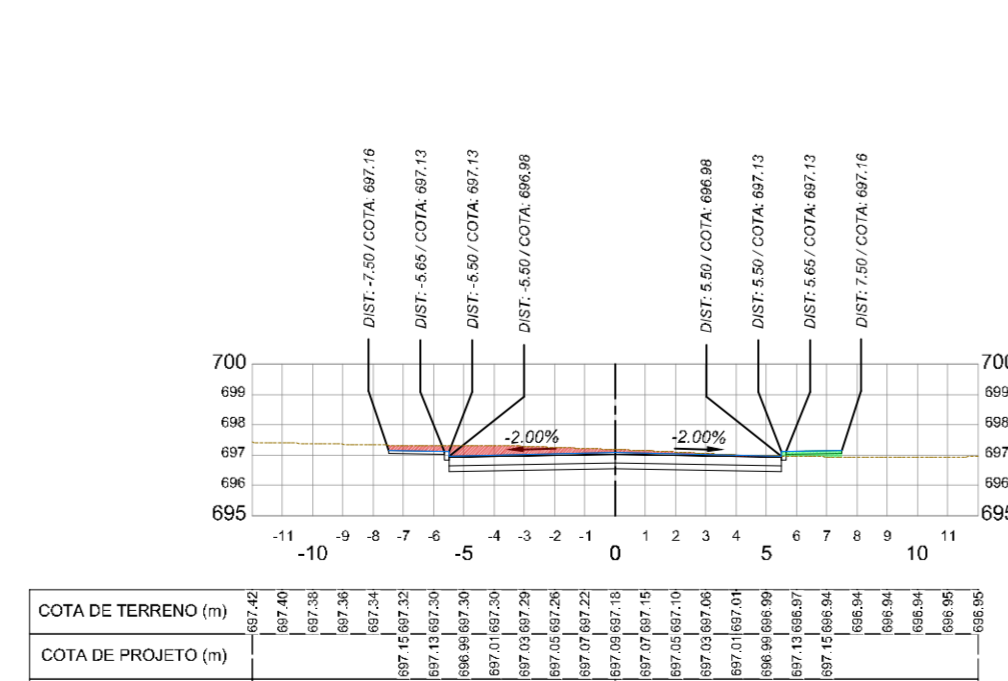
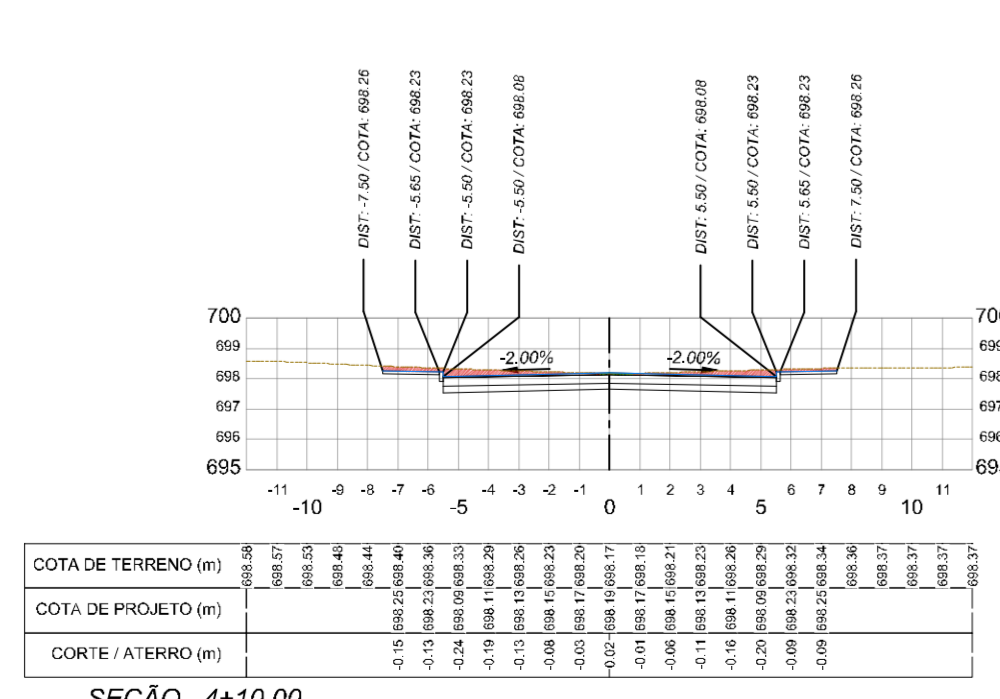
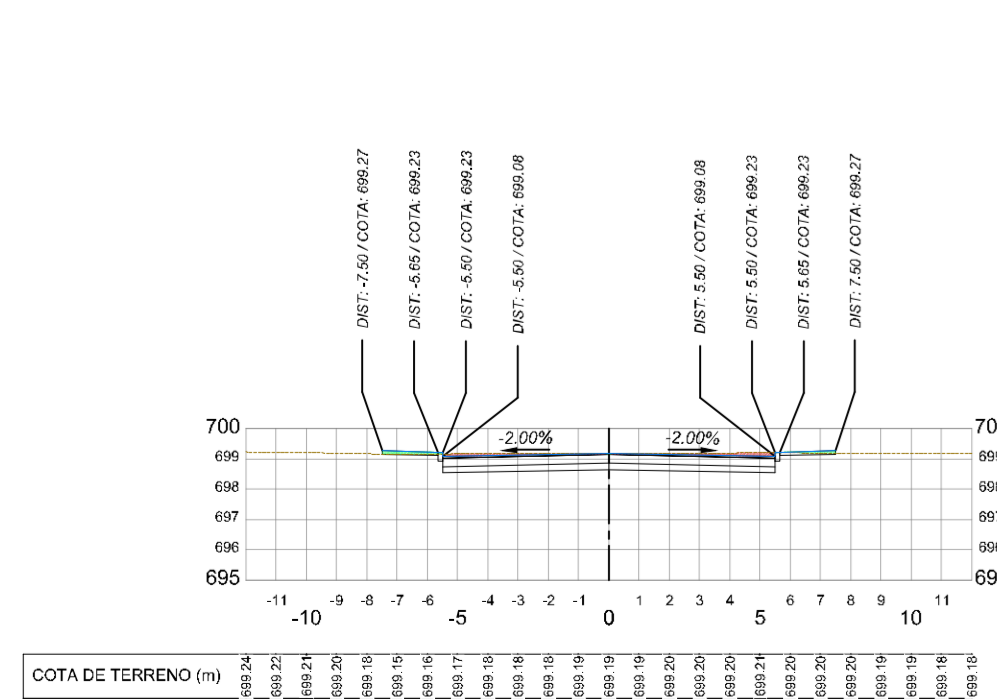
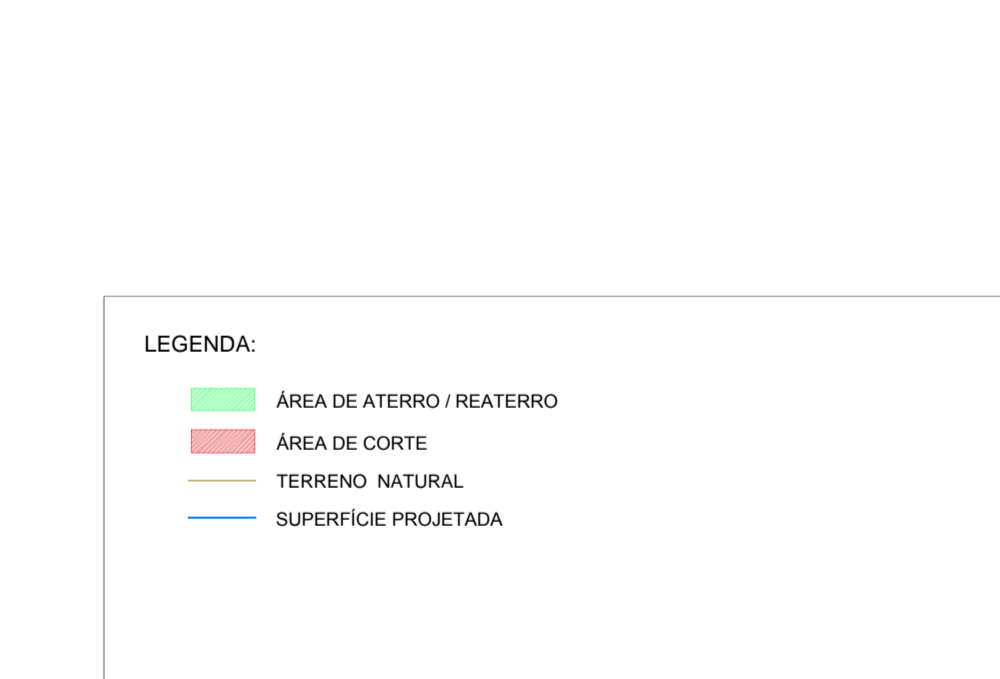
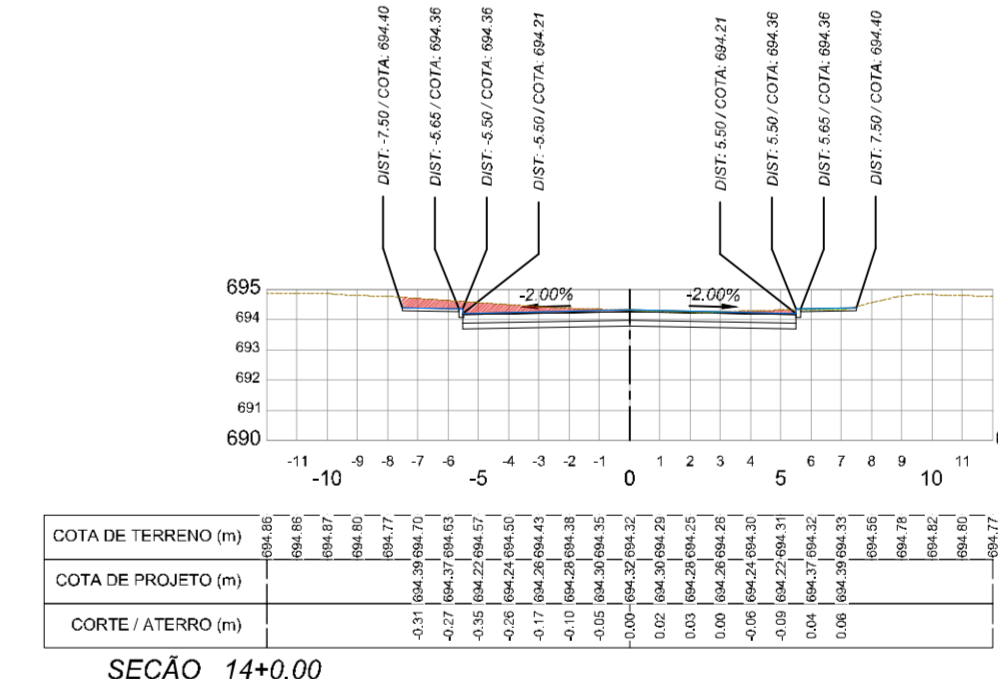
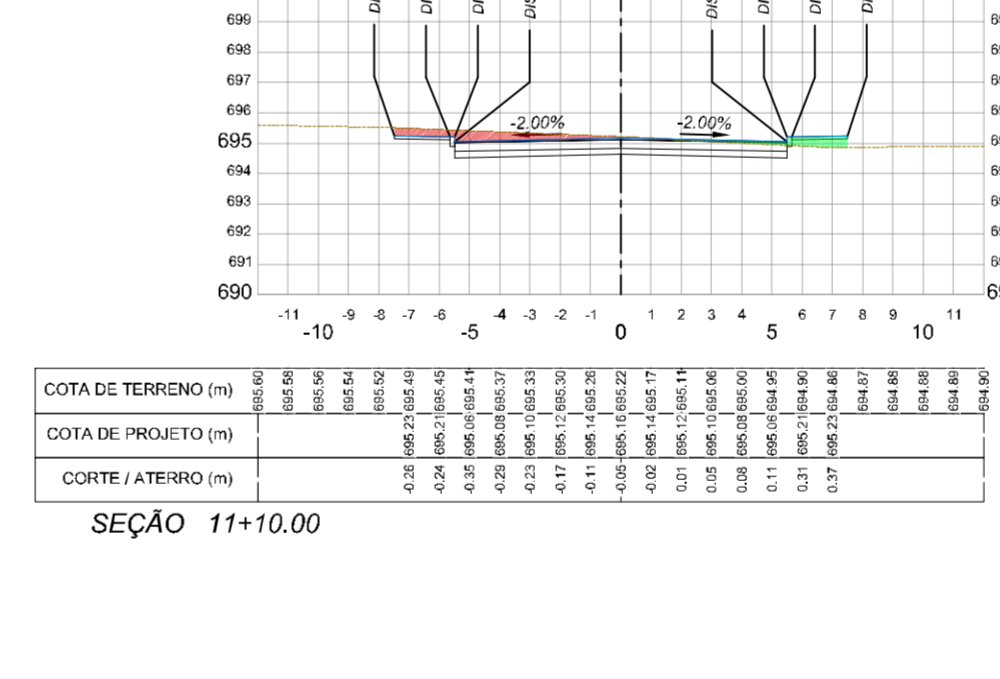
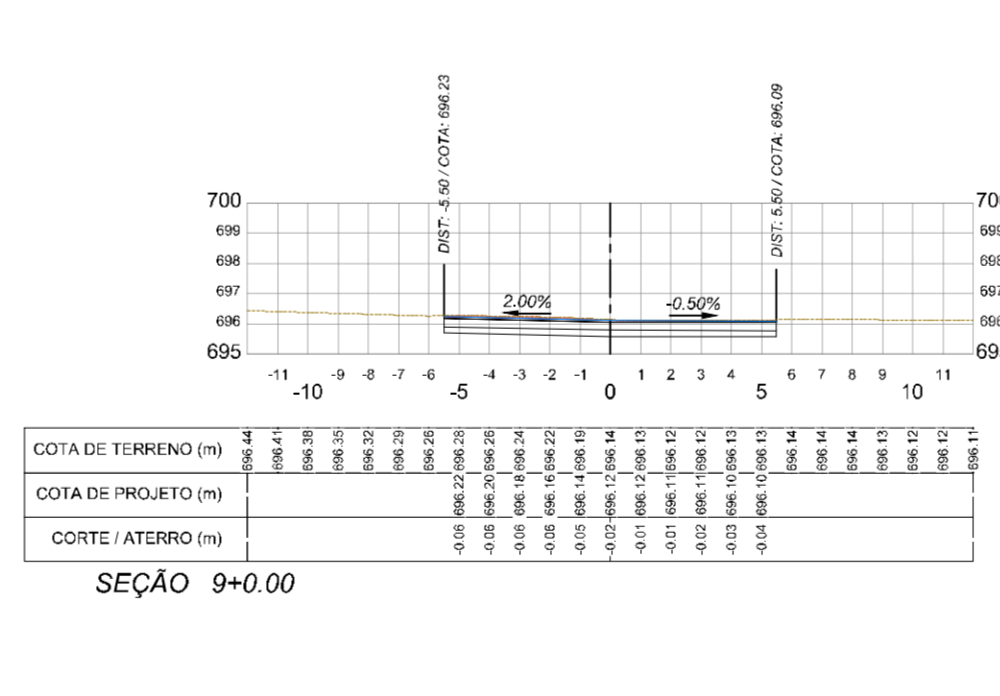
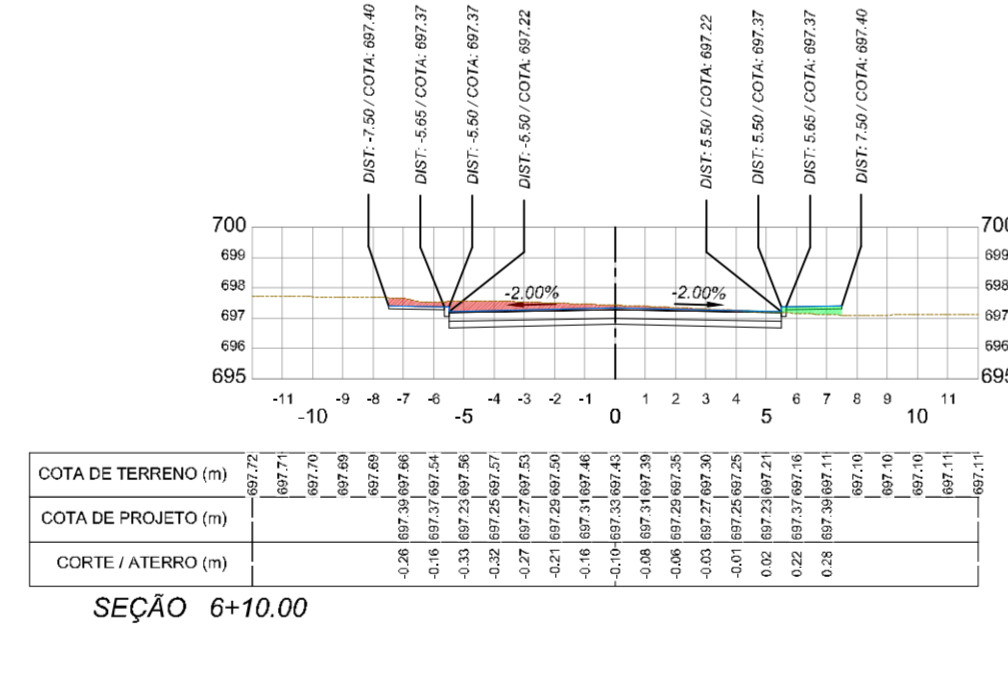
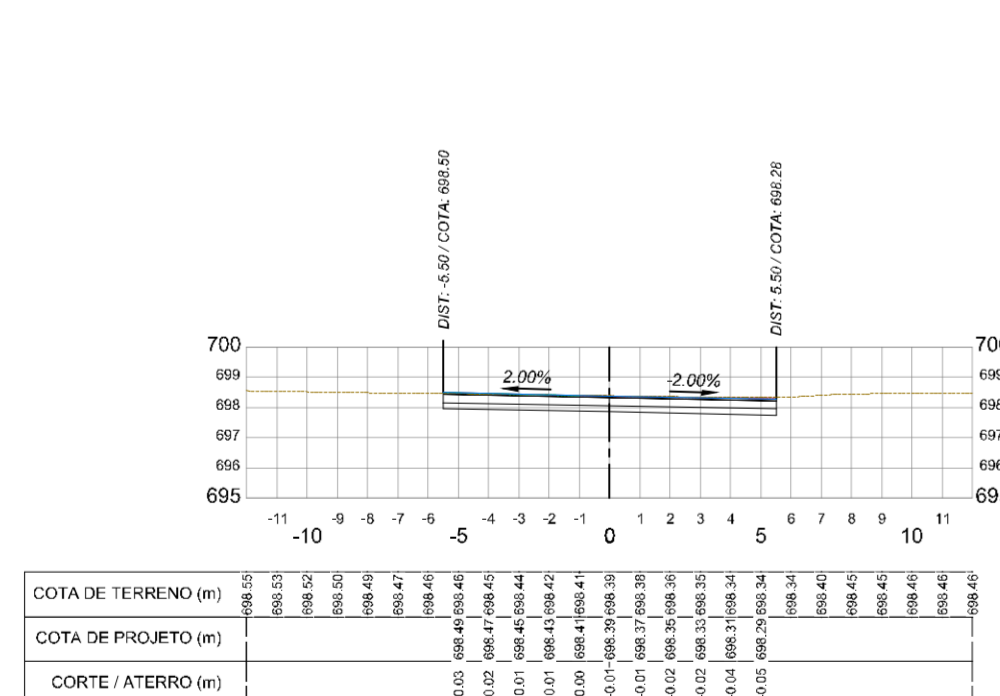
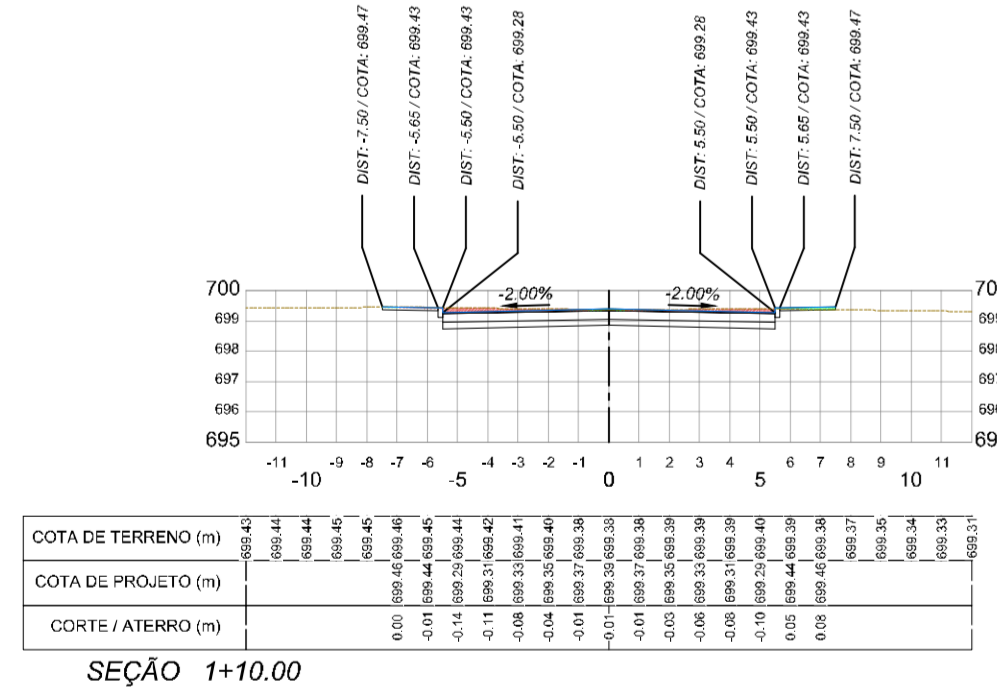
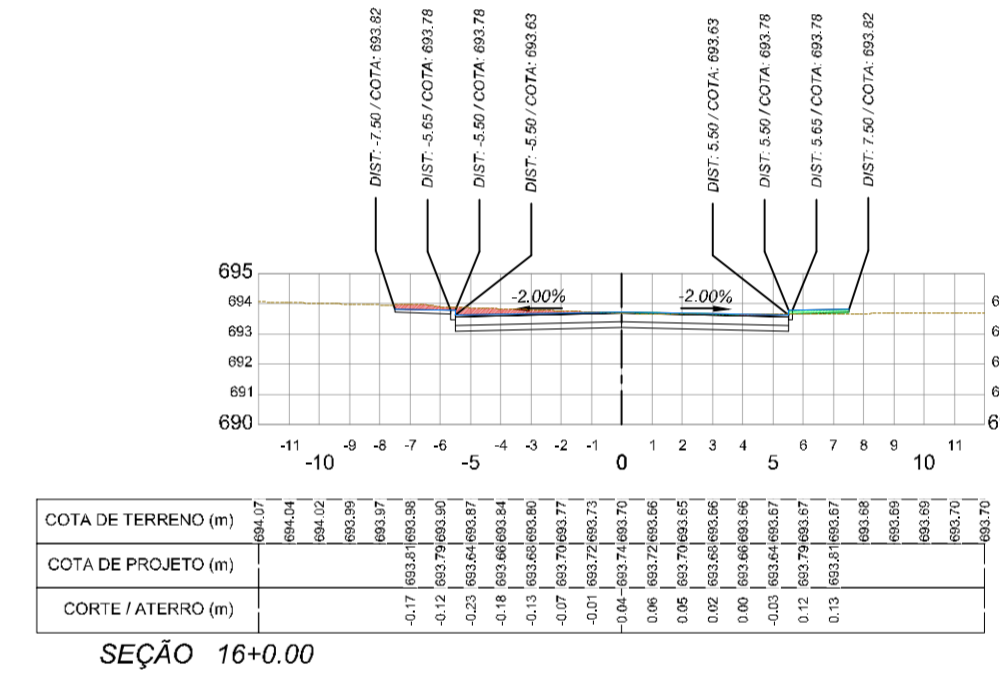
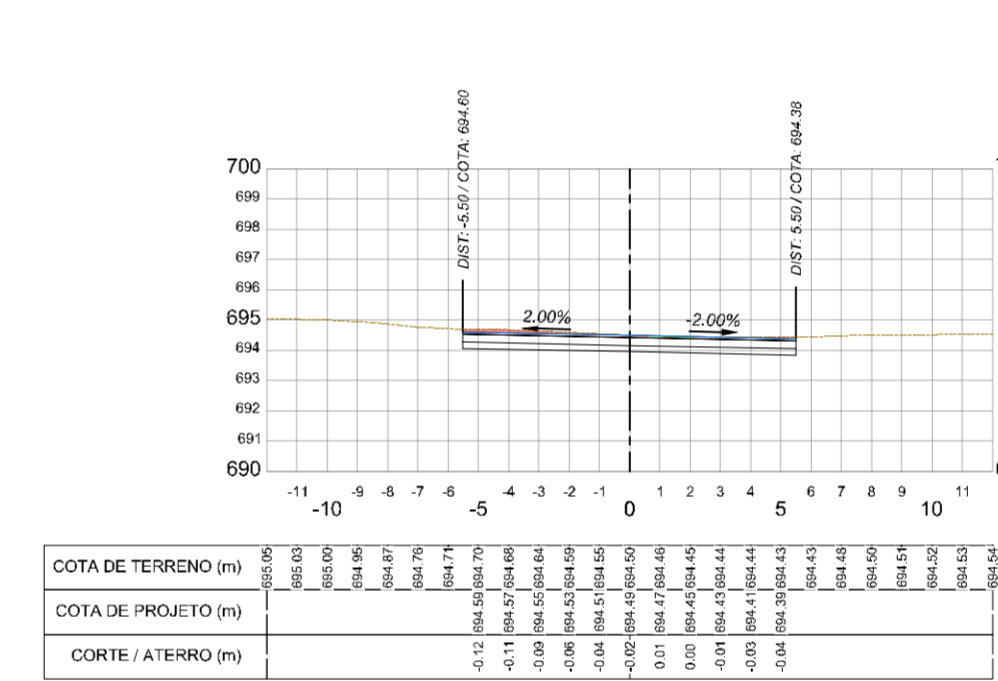
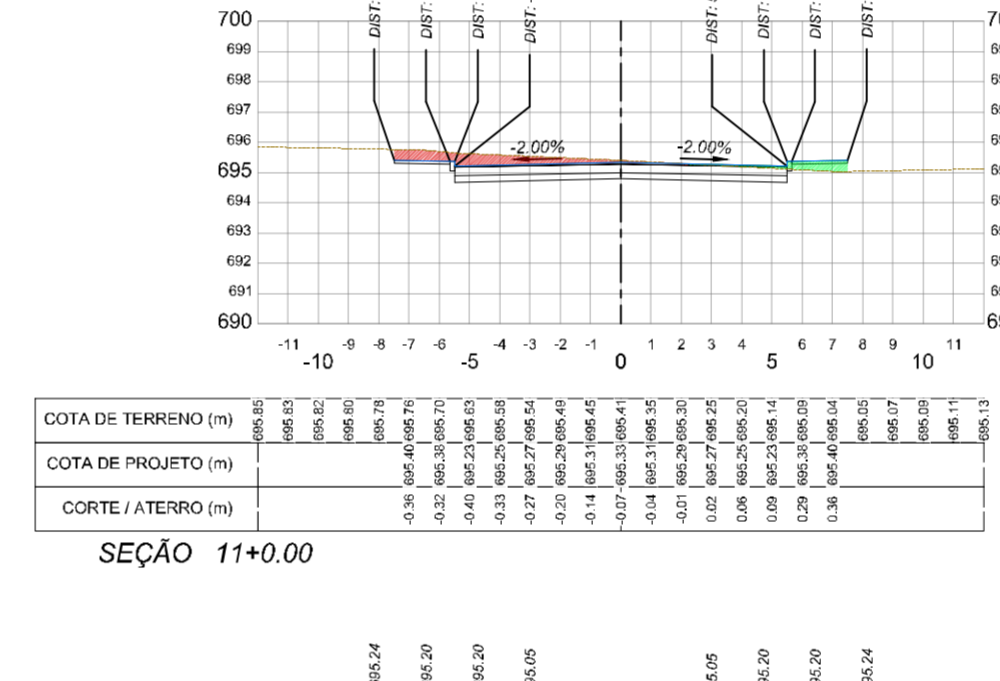
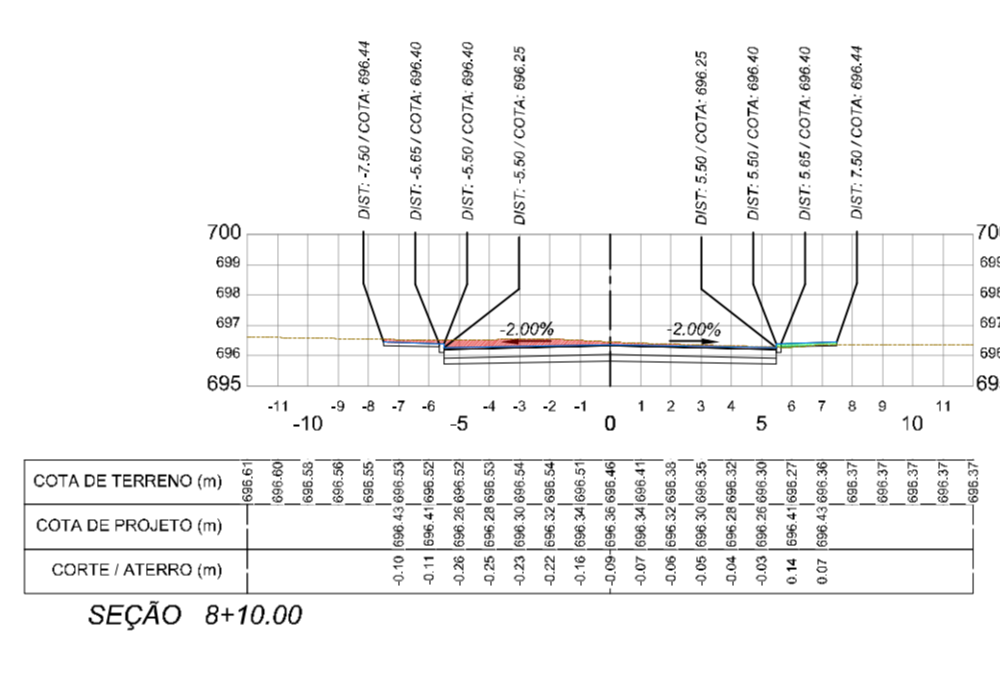
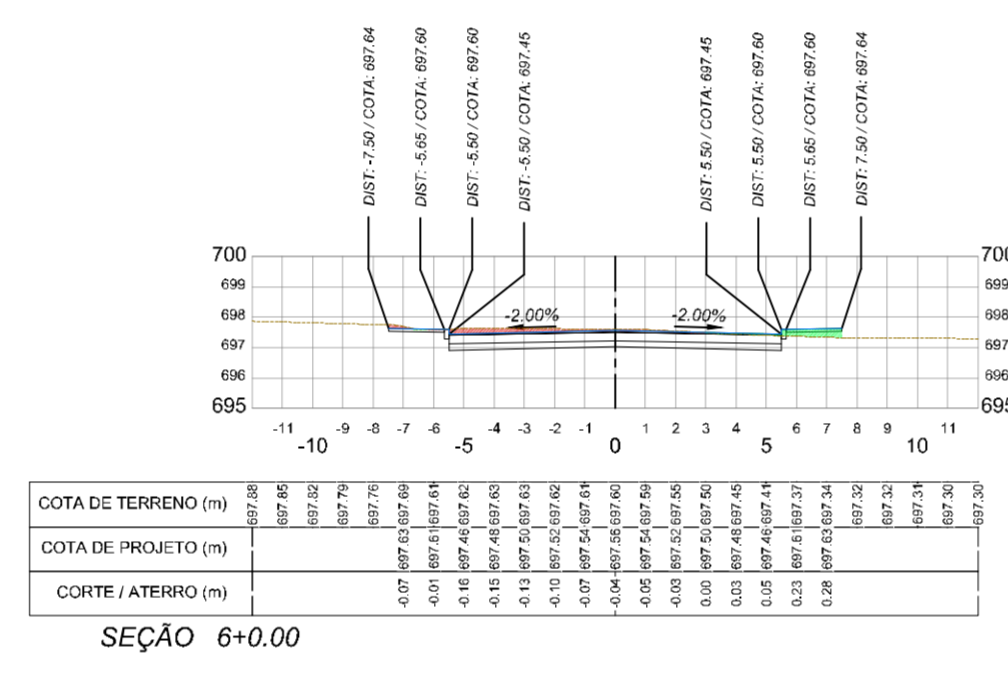
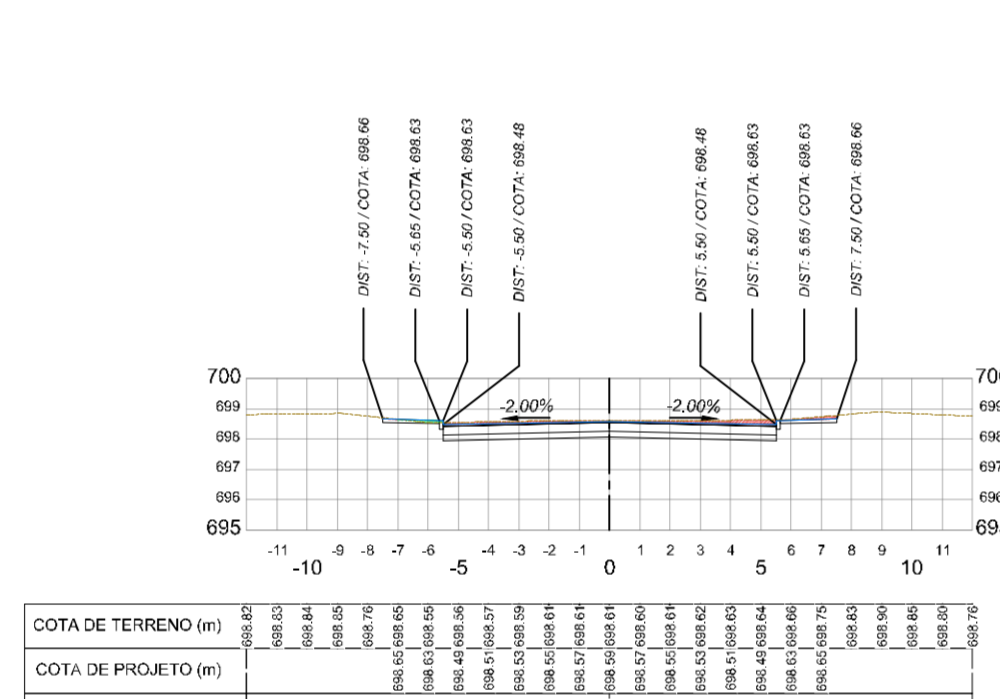
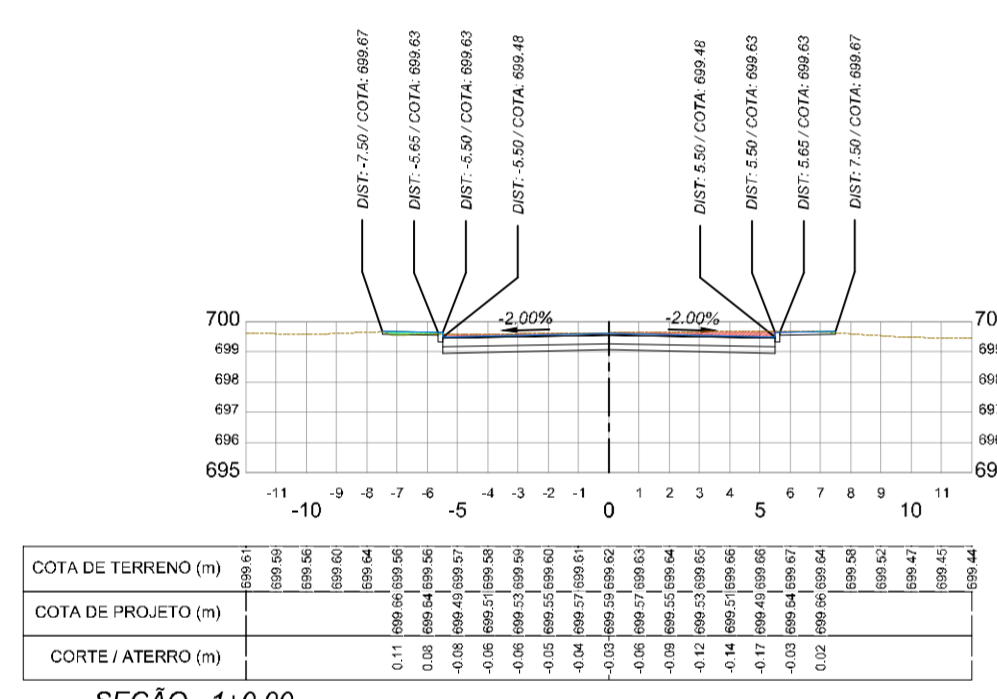
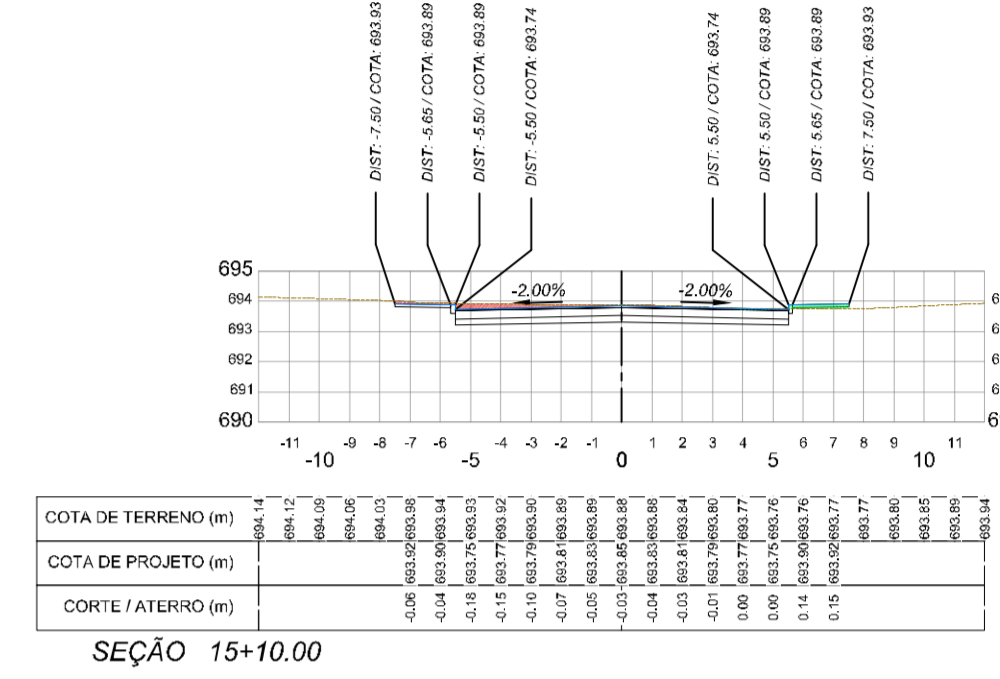
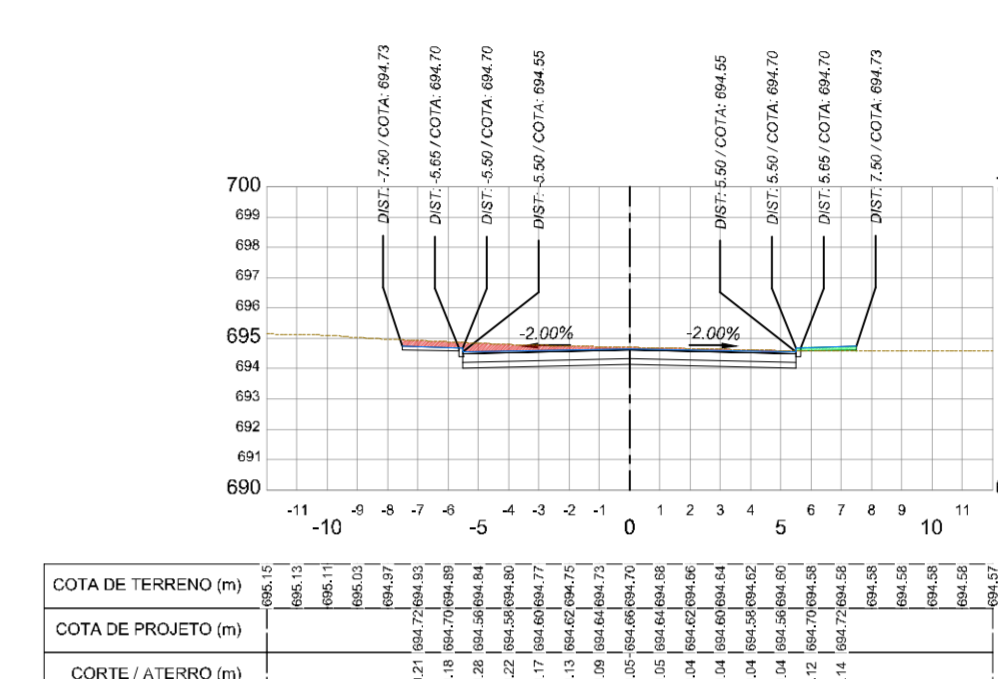
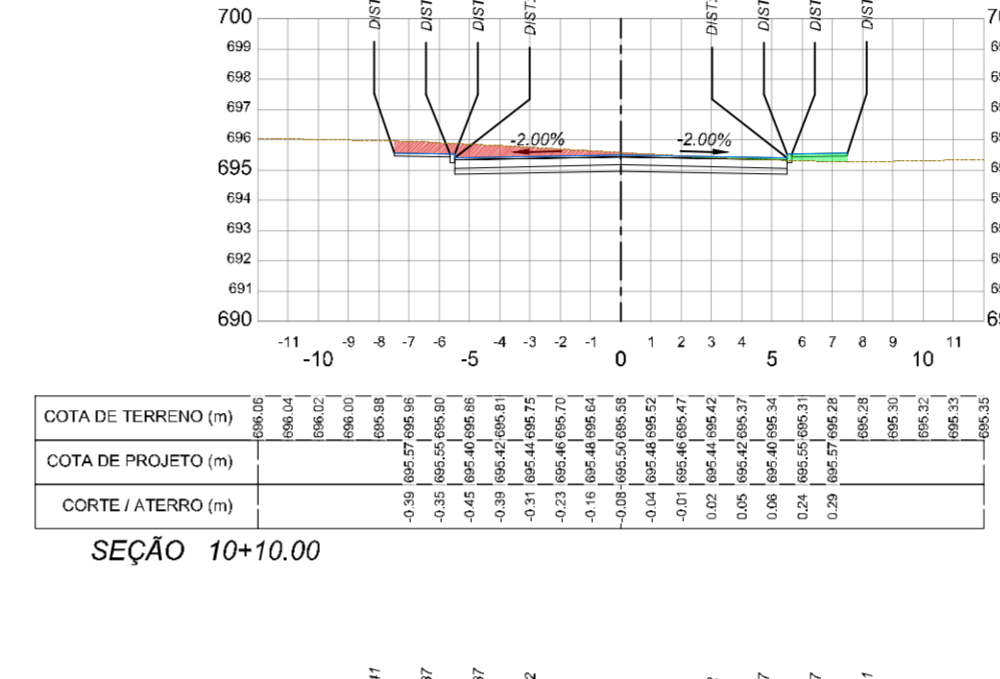
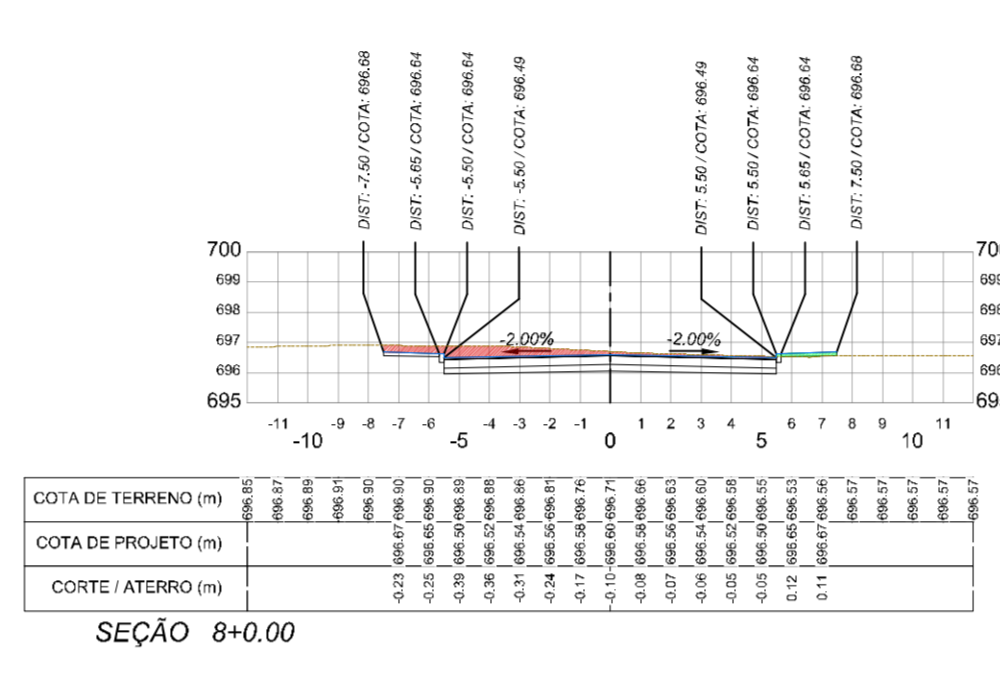
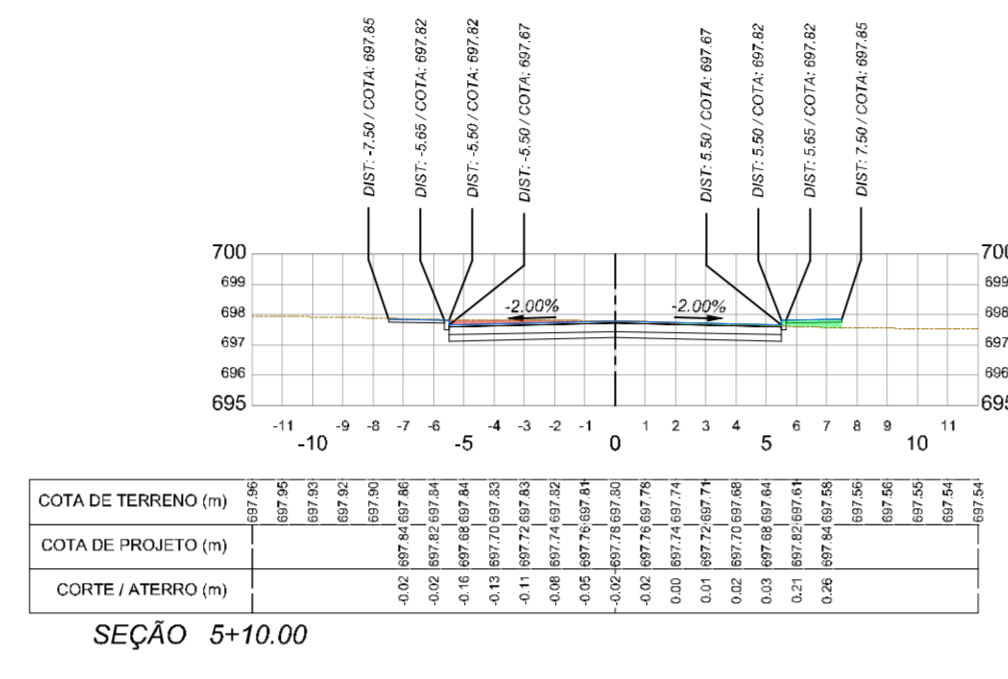
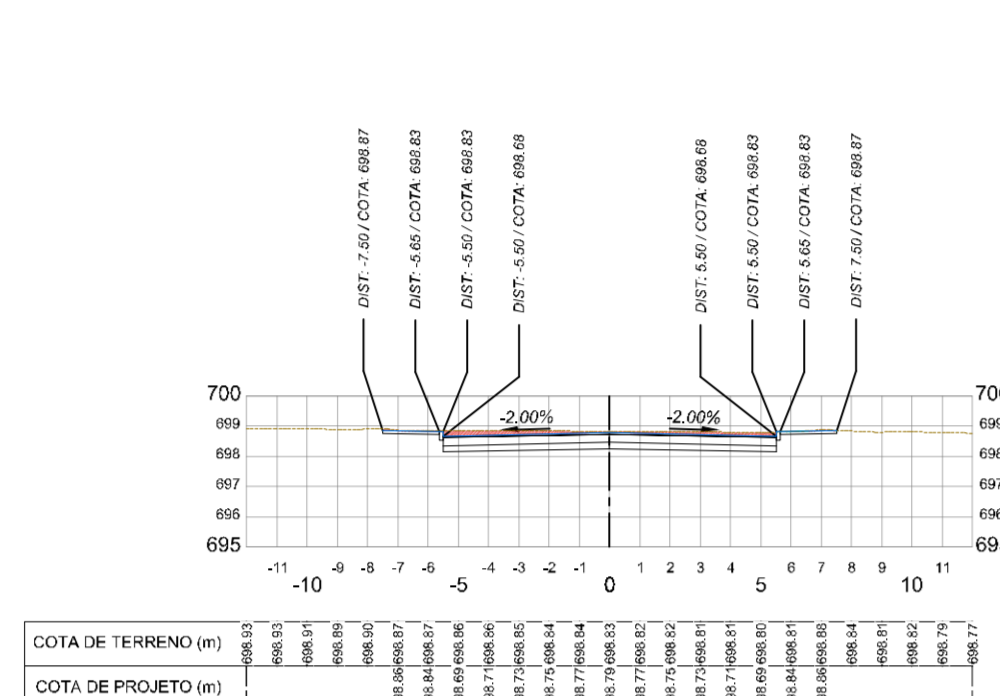
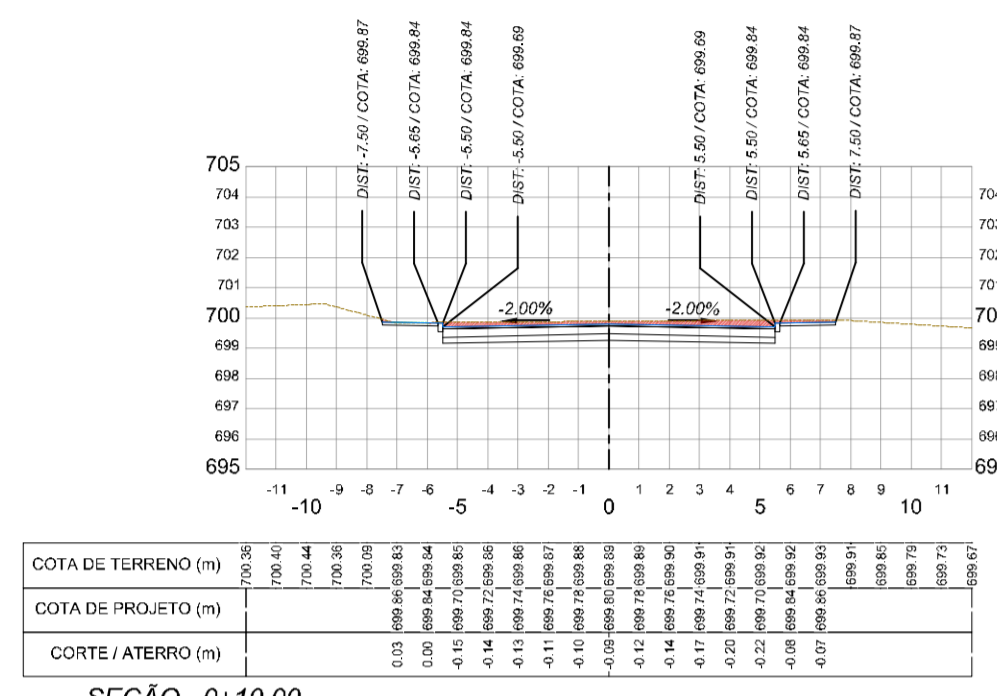
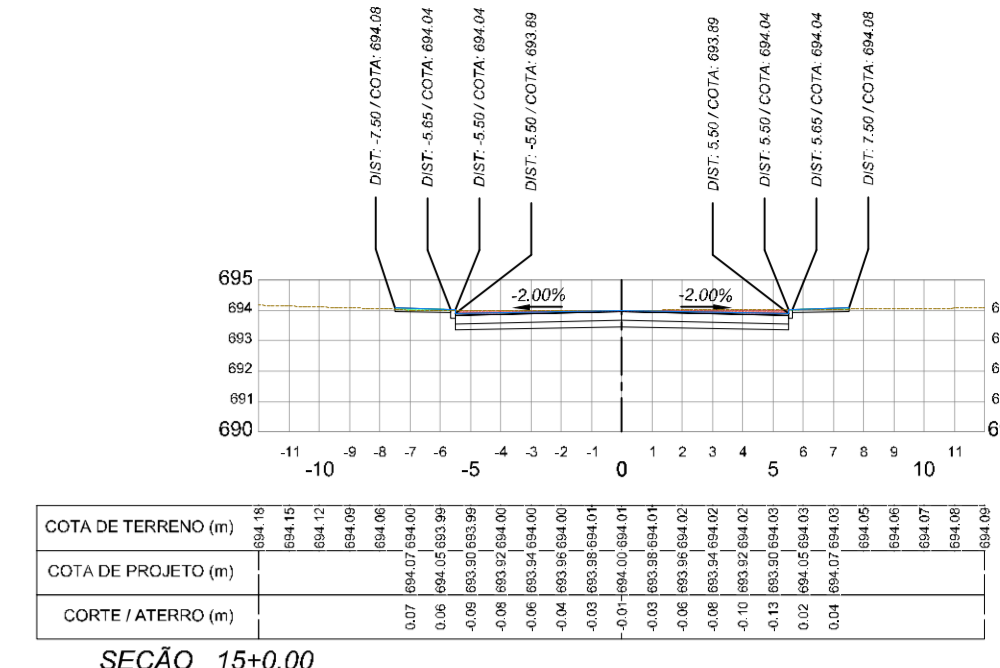
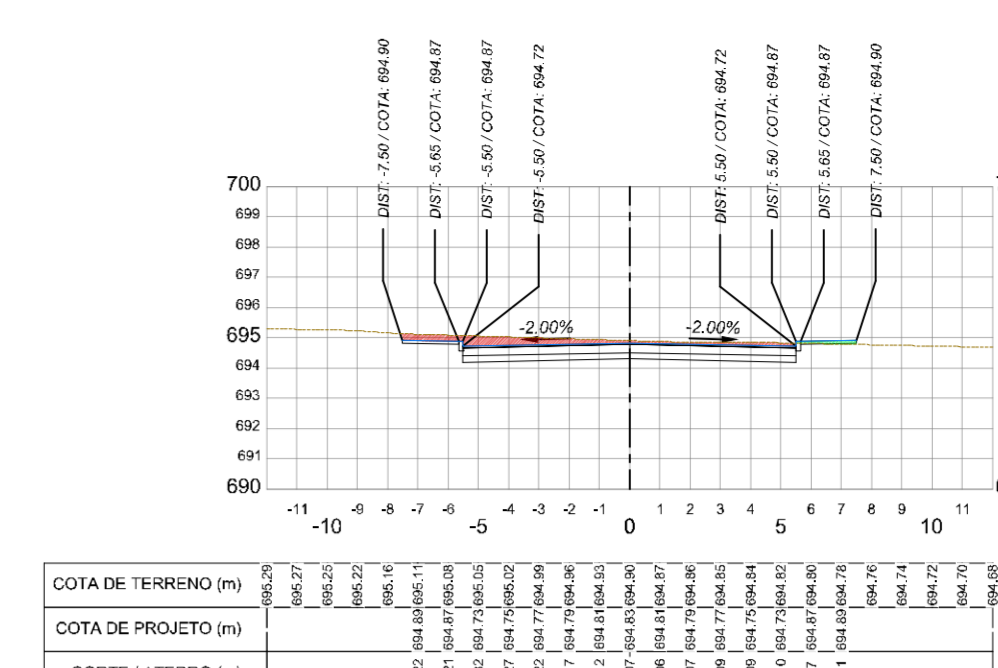
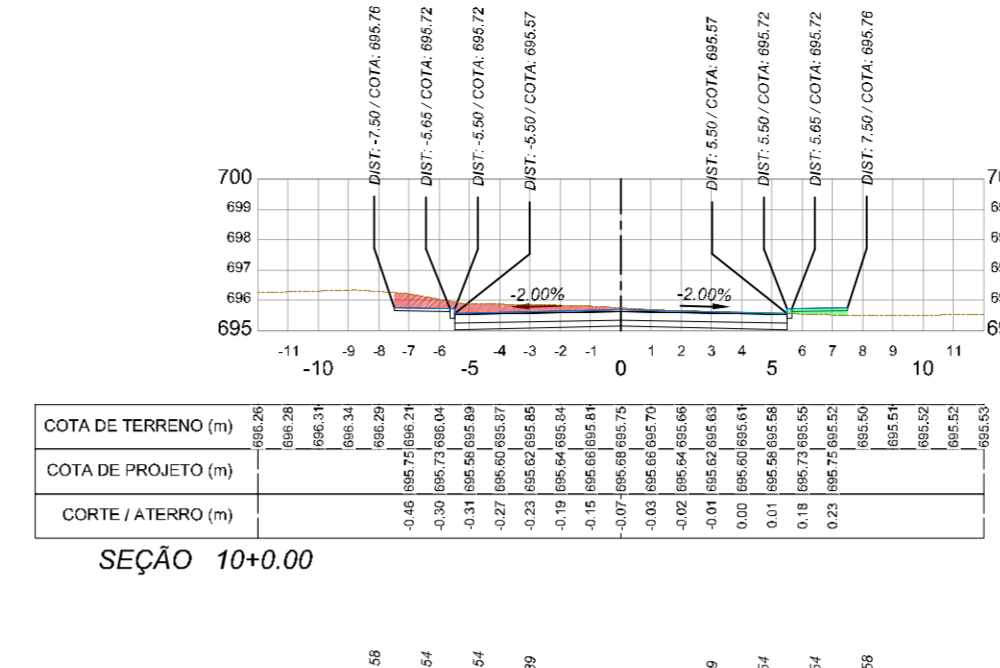
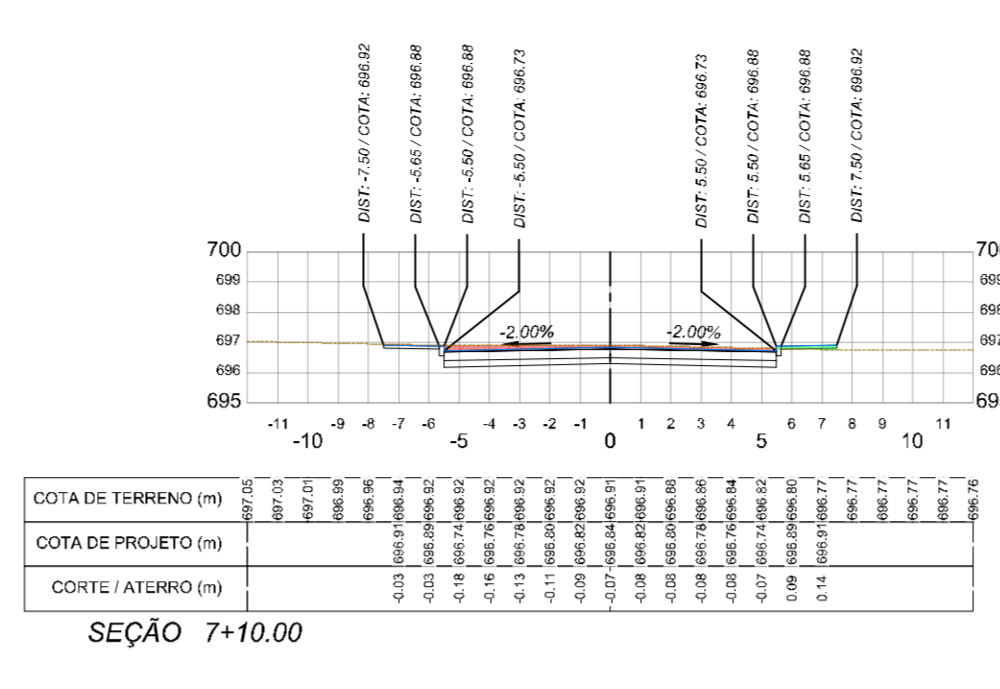
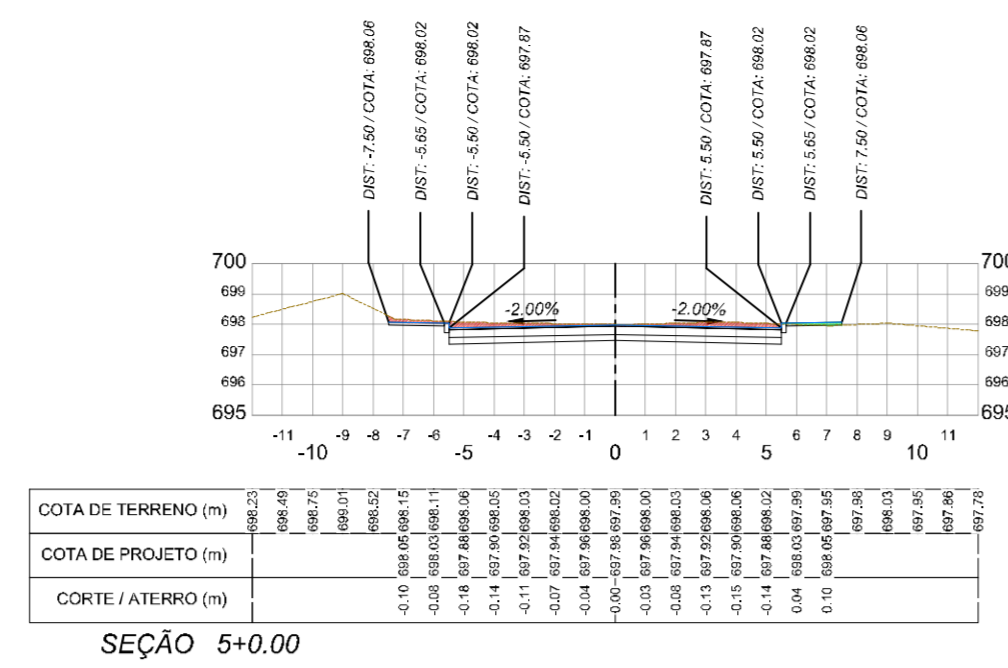
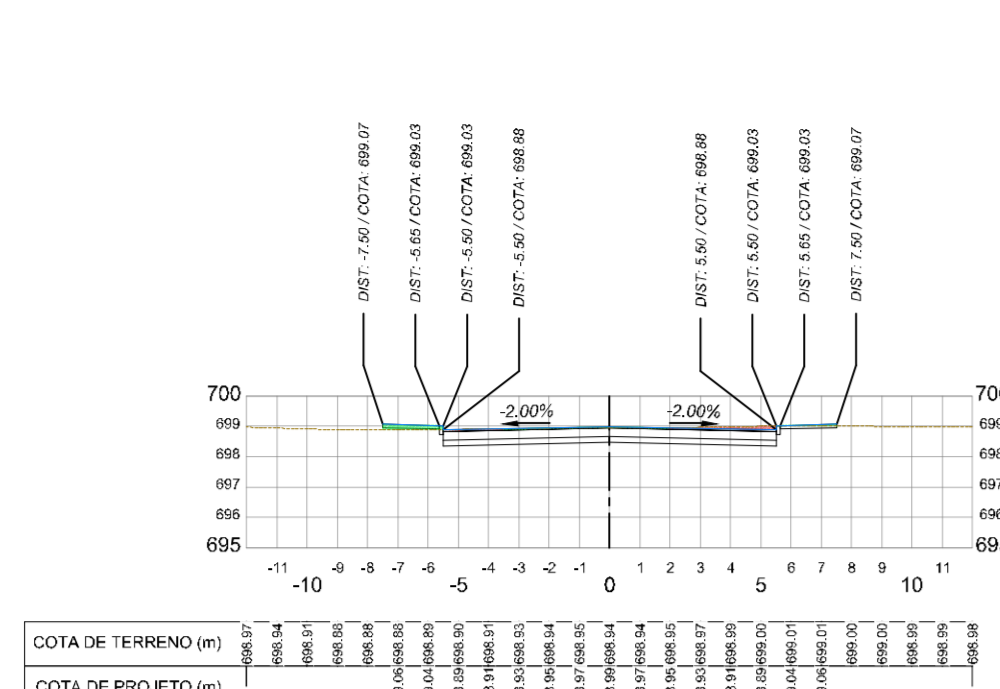
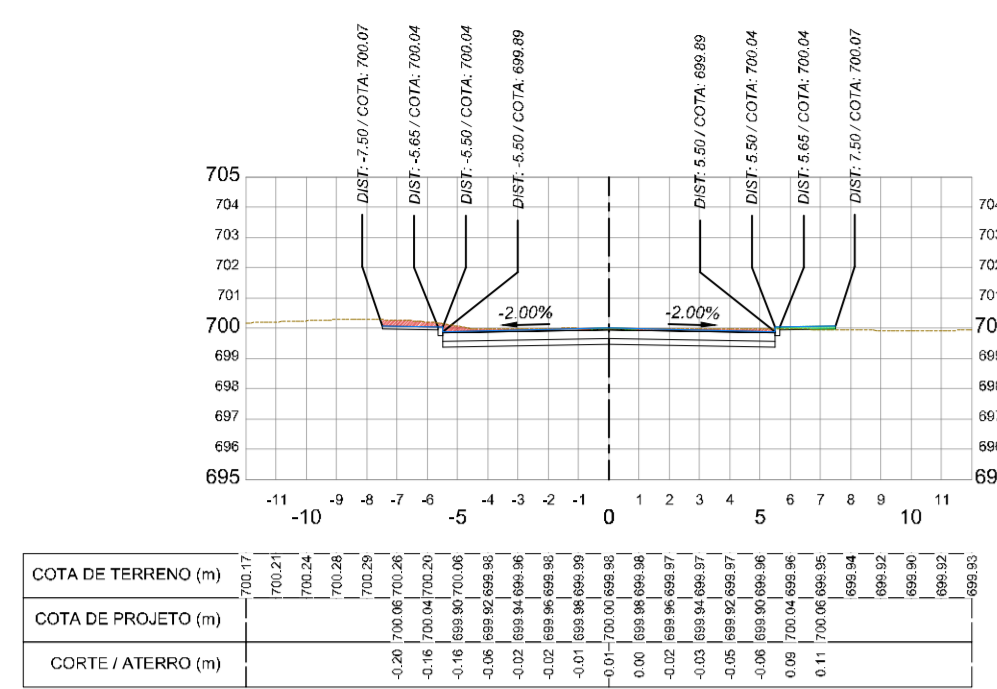
- REFERÊNCIA PLANIALTIMÉTRICA - REDE BRASILEIRA DE MONITORAMENTO CONTÍNUO DO IBGE (RBMC);
- DATUM: UTM ZONA 24S - SIRGAS 2000, MC - 98.

REVISÃO	DATA	DESENHO	DESCRIÇÃO DA REVISÃO	EMISSÃO	VERIFICAÇÃO	APROVAÇÃO
02	16/05/2019	FELIPE VELAME	REVISÕES GERAIS	FRANCISCO	MIGUEL PEREZ	EDSON GOMES
01	11/02/2019	FELIPE VELAME	REVISÕES GERAIS	FRANCISCO	MIGUEL PEREZ	EDSON GOMES
00	18/01/2019	FELIPE VELAME	EMISSÃO INICIAL	FRANCISCO	MIGUEL PEREZ	EDSON GOMES



PROJETO:	PROGRAMA AVANÇA CIDADES - LUIS EDUARDO MAGALHÃES/BA	ELABORADO POR:	
	RUA ITABUNA E RUAS DO LOTEAMENTO MIMOSO PROJETO DE GEOMETRIA E TERRAPLANAGEM SEÇÕES TRANSVERSAIS - FL 36/39	VERIFICADO POR:	
DATA:	16/05/2019	APROVADO POR:	JOÃO BATISTA POYER CREA/PR: 9.567-D
CODIGO:	TER-SEC-002.02-036-R02	ESCALA:	1/250
REVISÃO:	02	DESENHADO POR:	FELIPE VELAME

RUA ITABUNA - INÍCIO



- LEGENDA:**
- █ ÁREA DE ATERRIO / REATERRO
 - █ ÁREA DE CORTE
 - TERRENO NATURAL
 - SUPERFÍCIE PROJETADA

- NOTAS:**
- 1 - REFERÊNCIA PLANI-ALTIMÉTRICA - REDE BRASILEIRA DE MONITORAMENTO CONTÍNUO DO IBGE (RBMIC);
 - DATUM: UTM ZONA 24S - SIRGAS 2000, MC - 38.

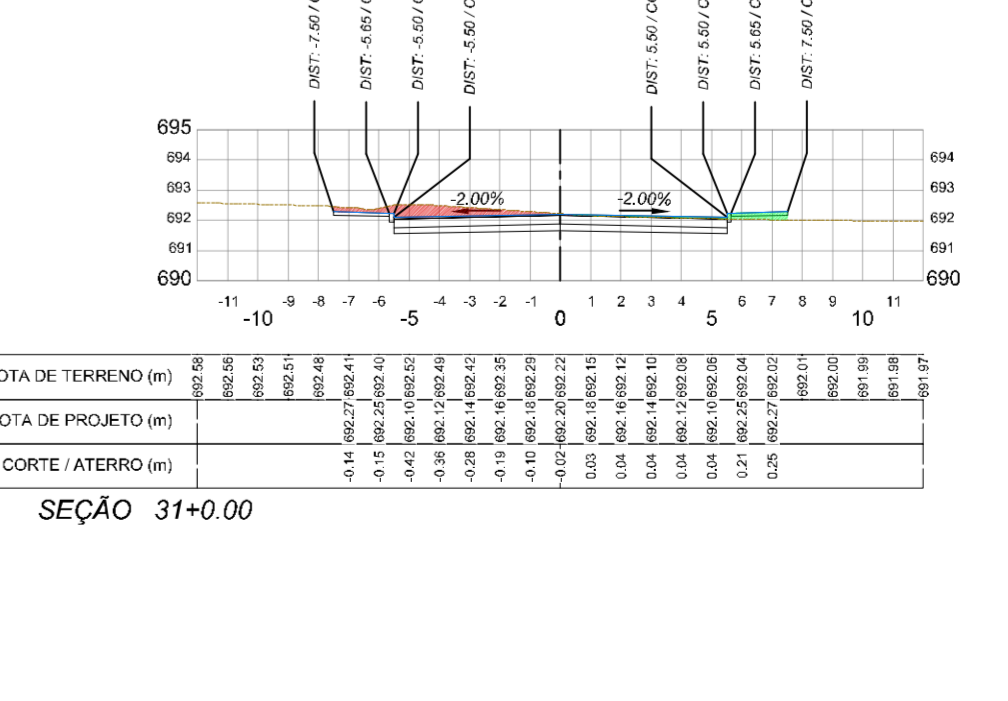
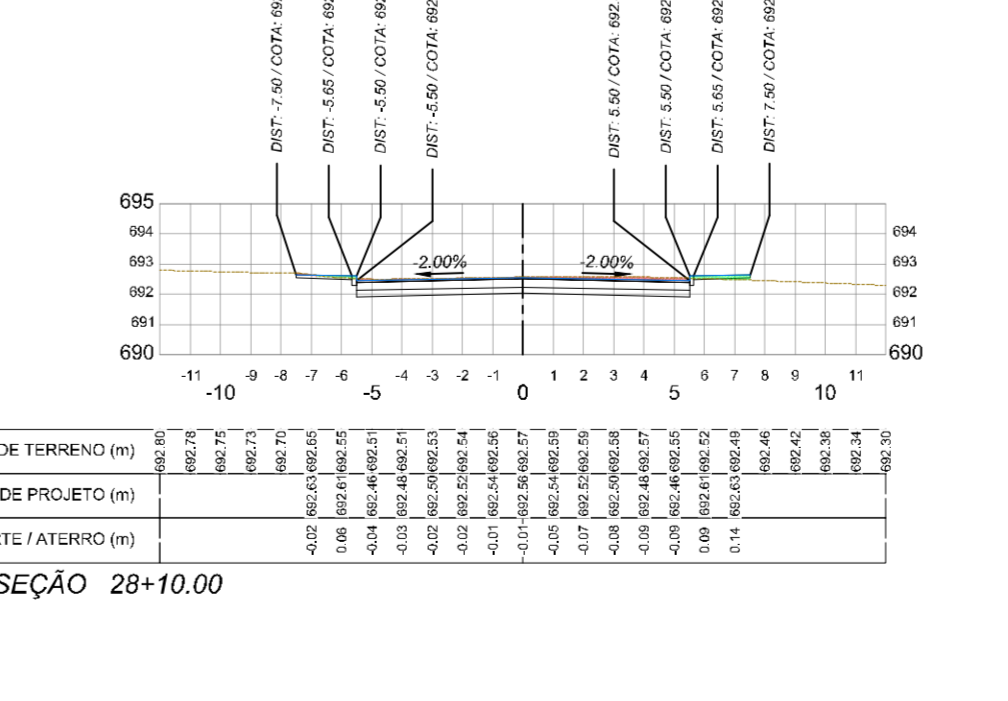
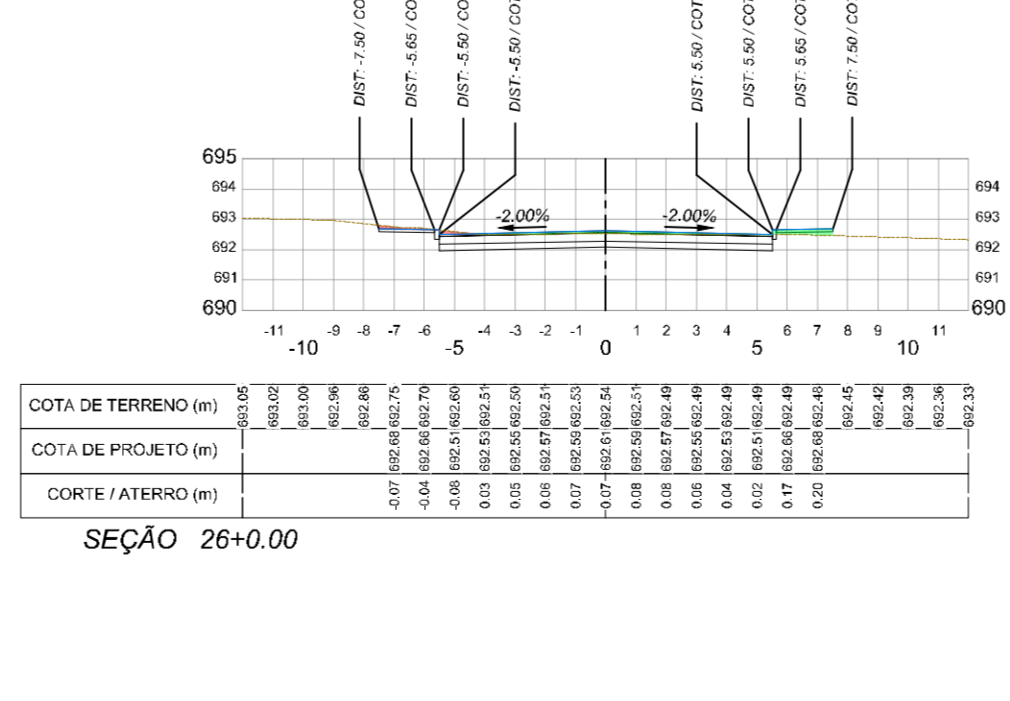
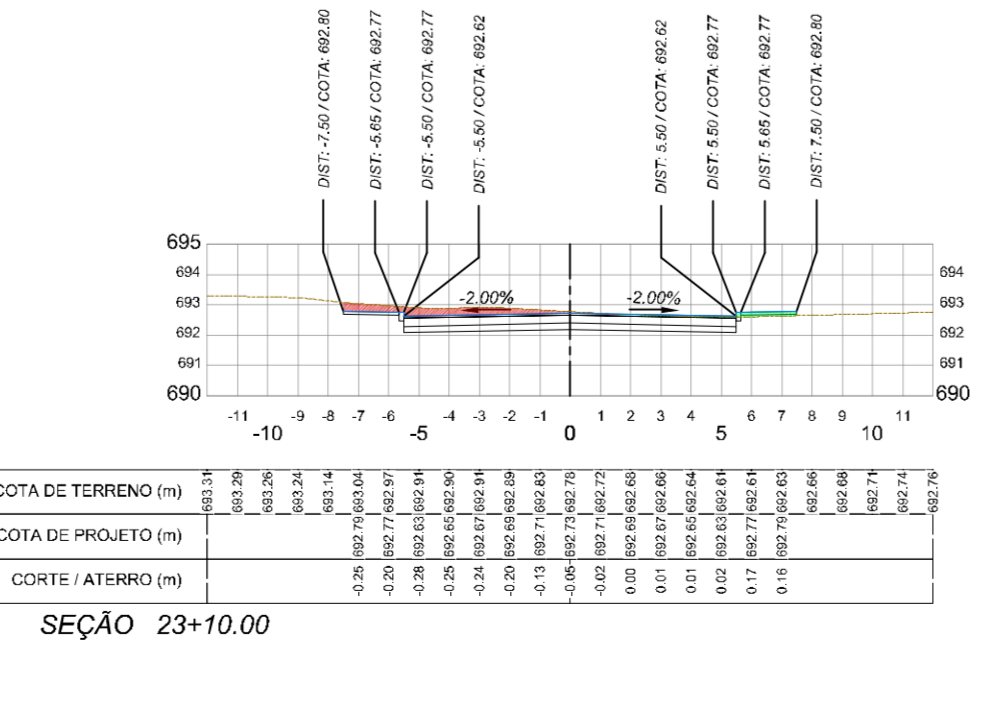
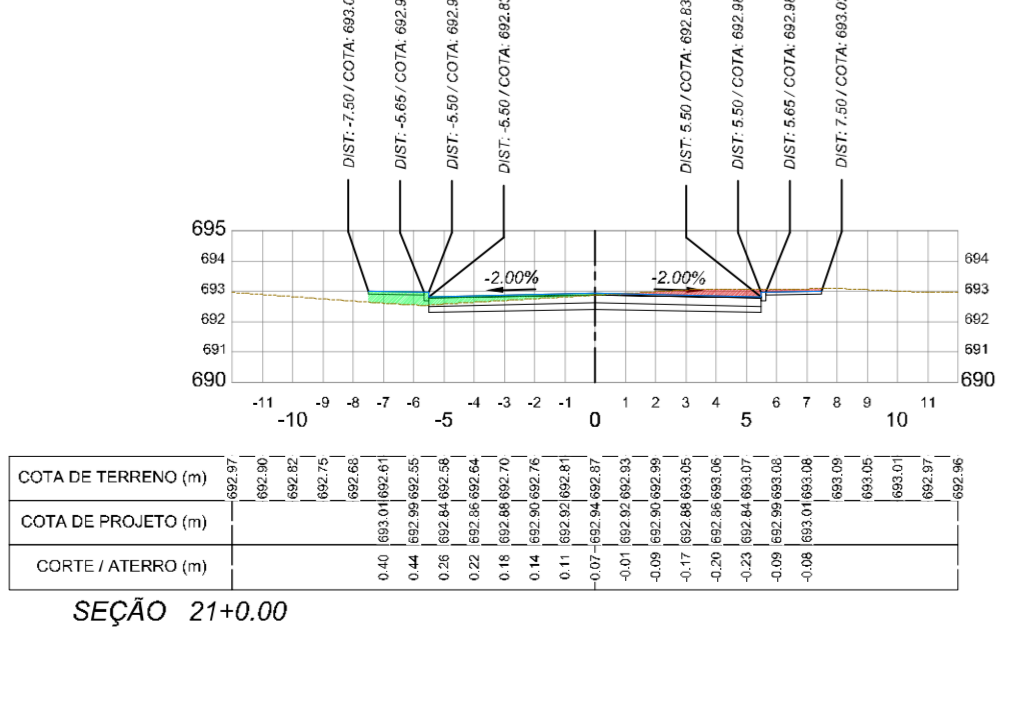
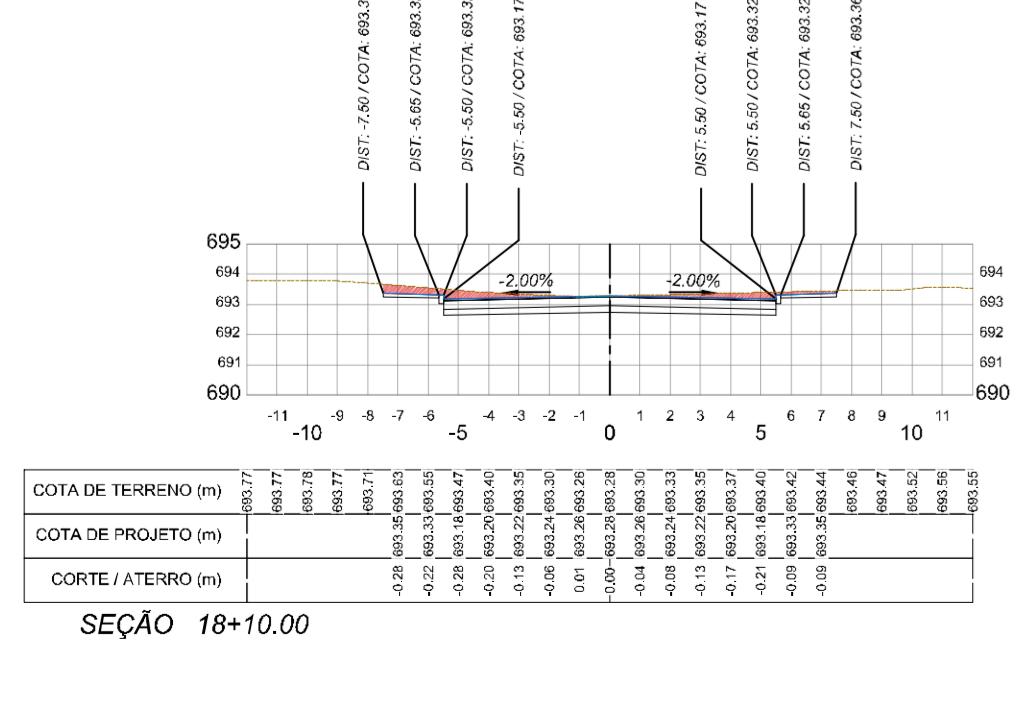
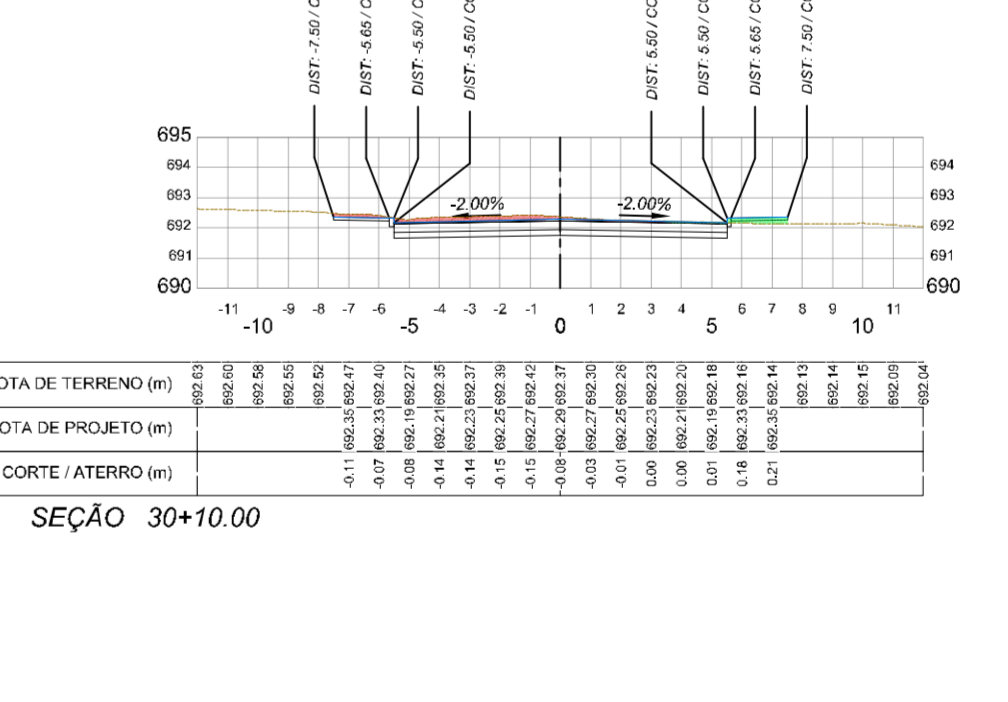
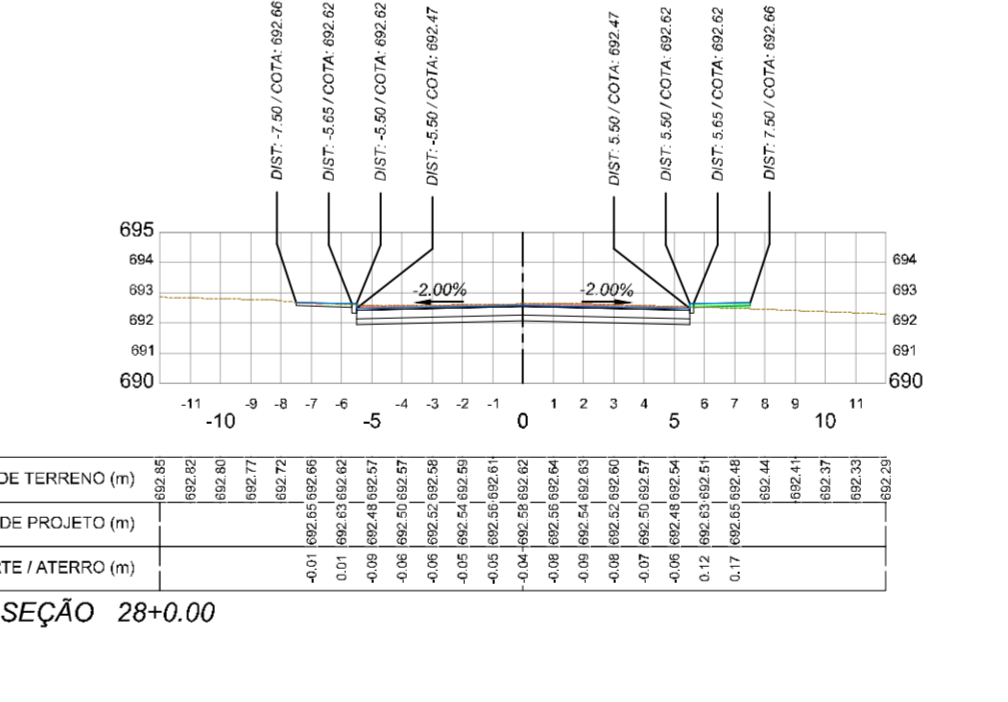
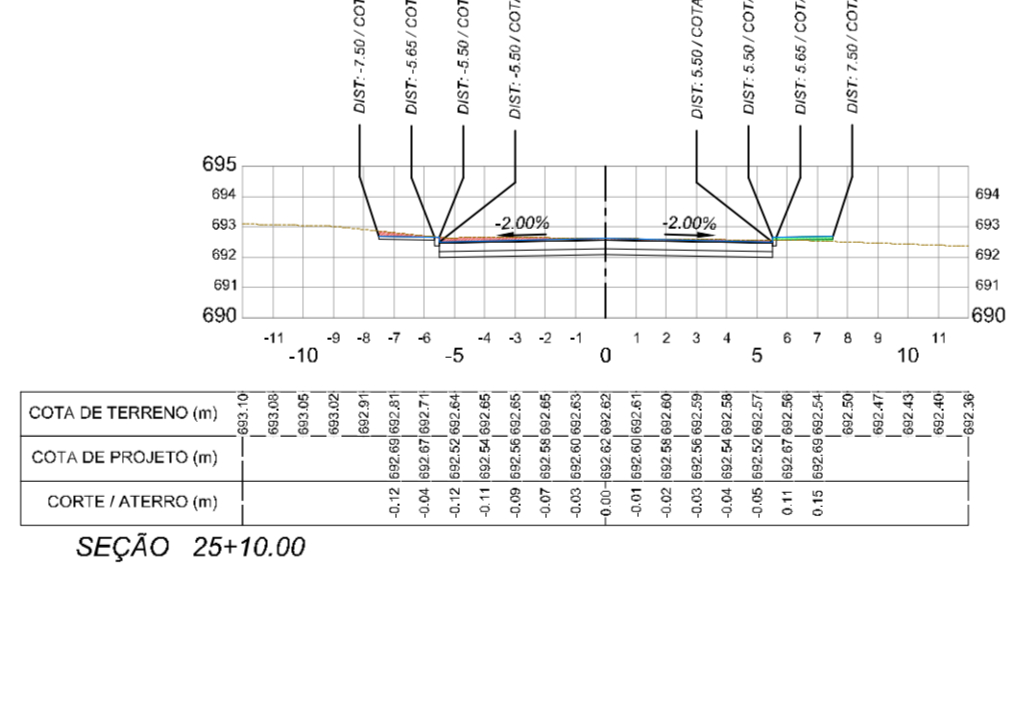
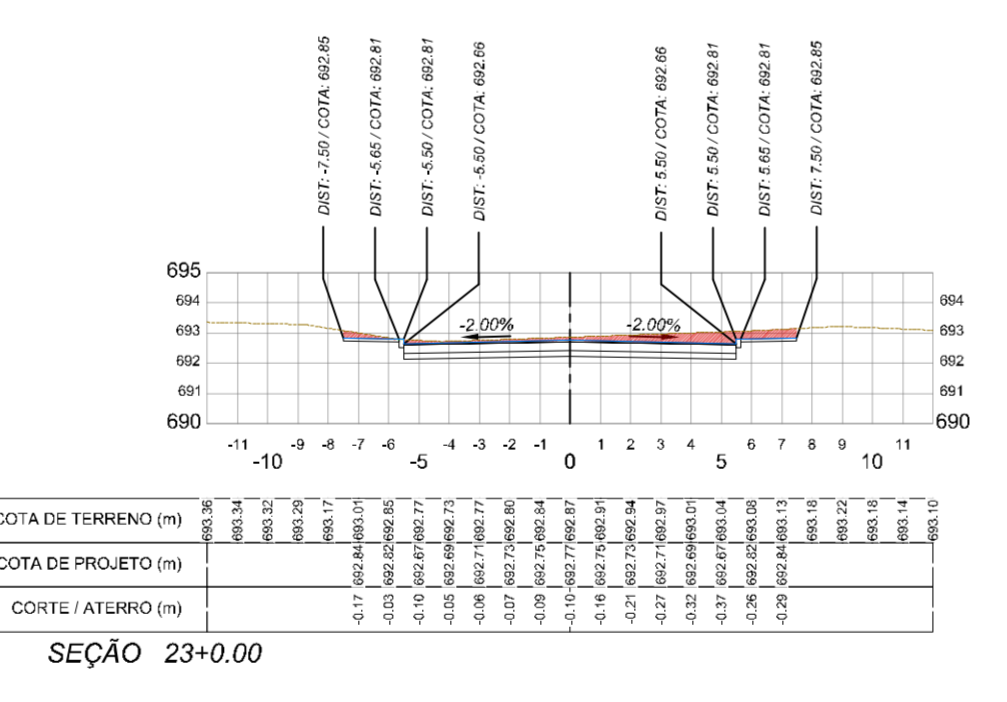
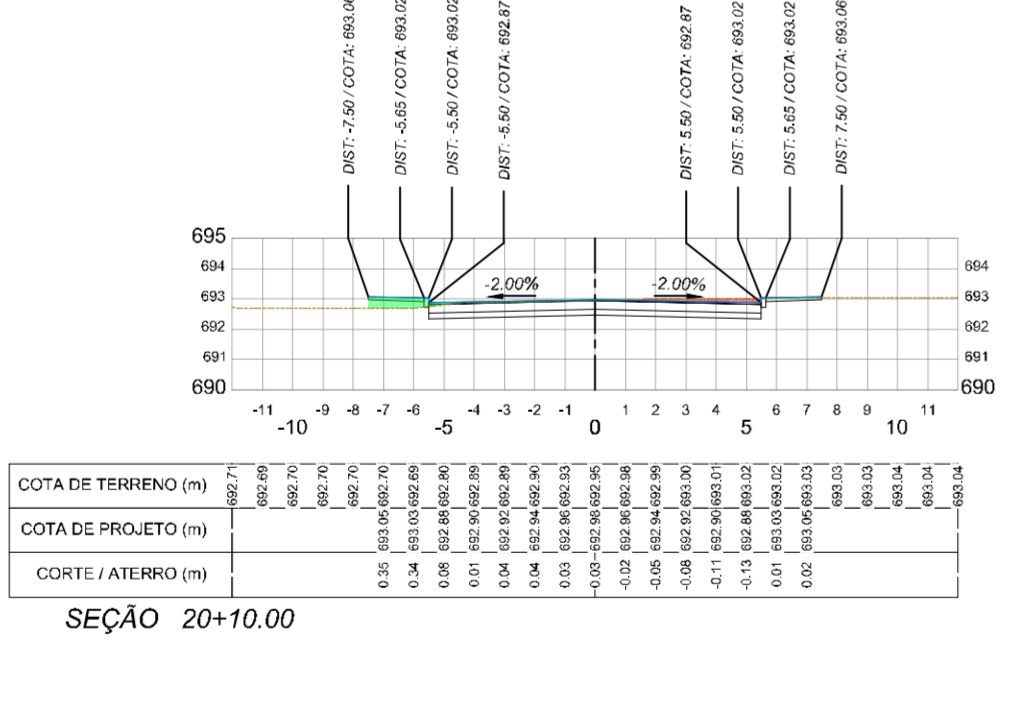
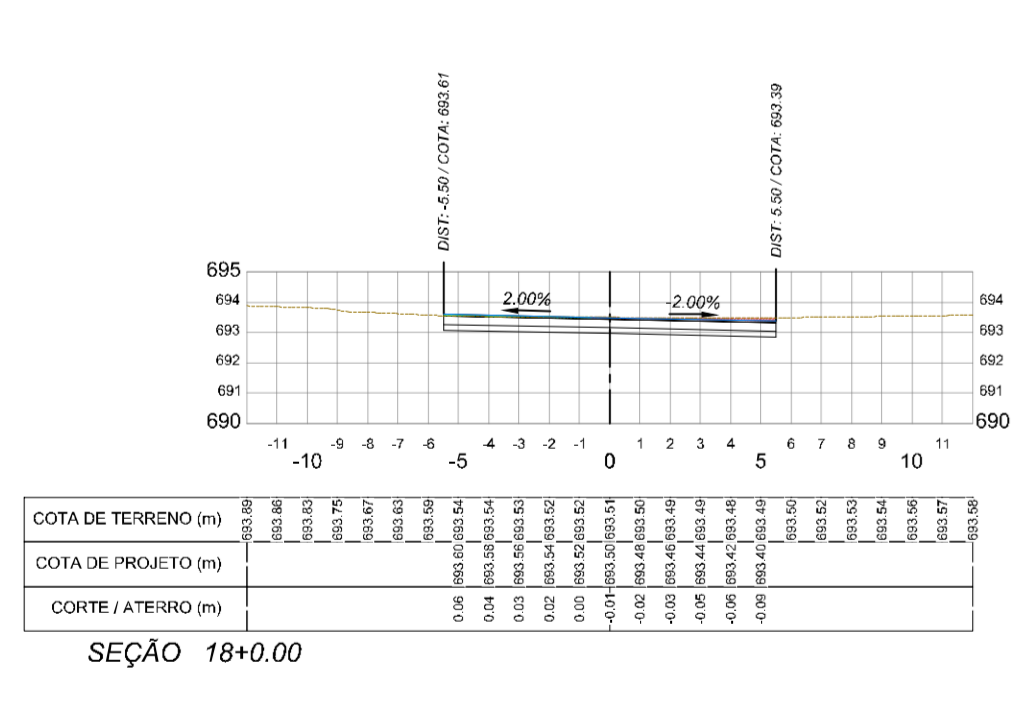
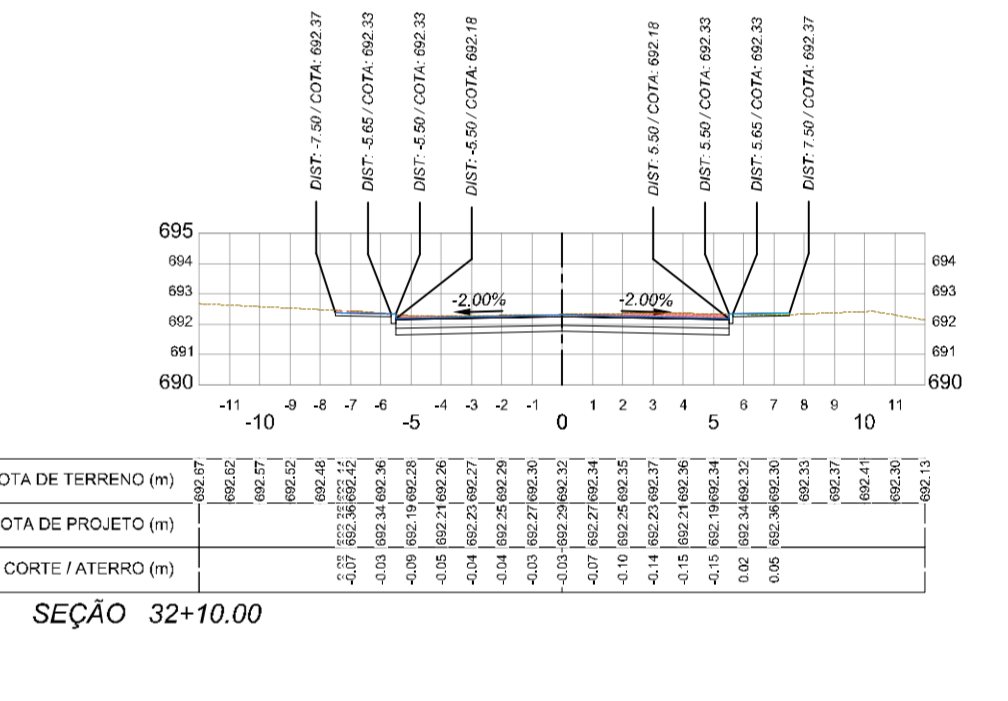
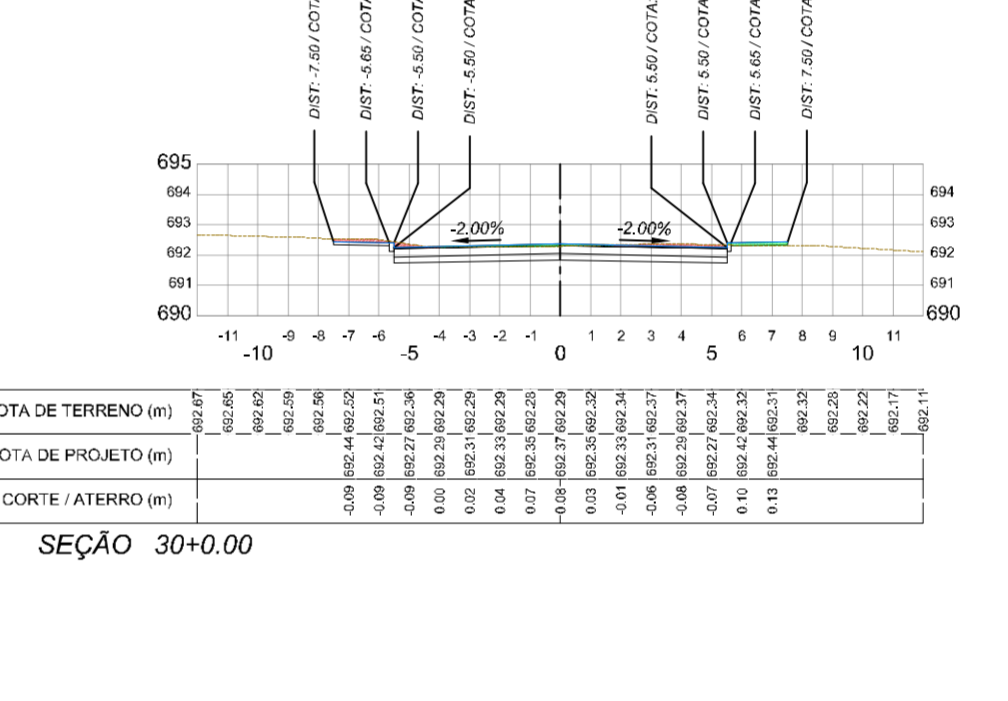
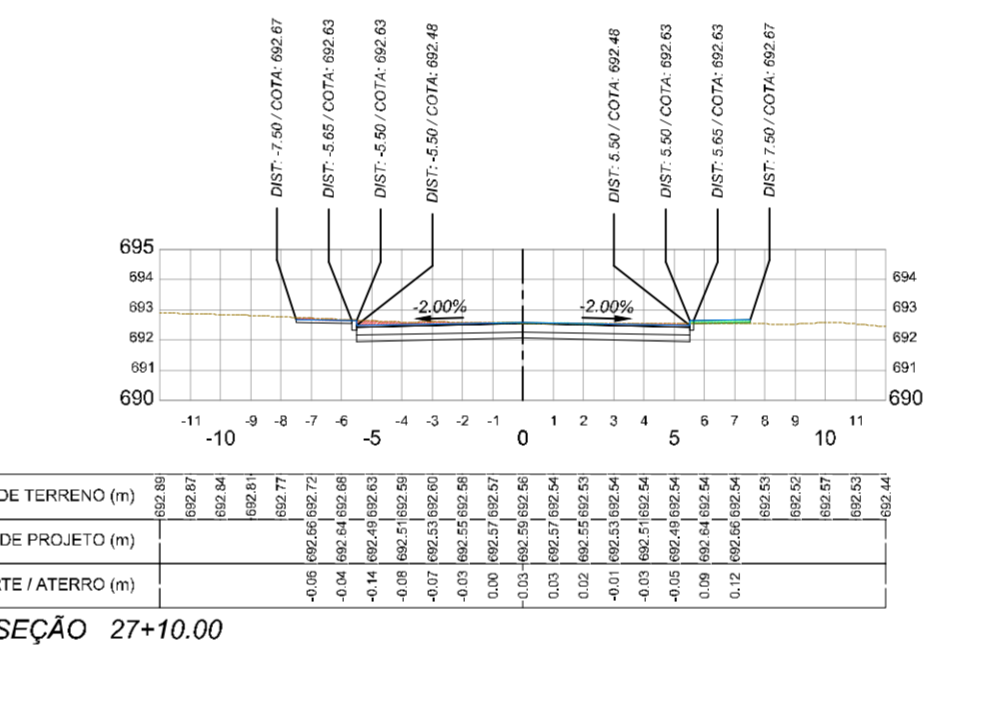
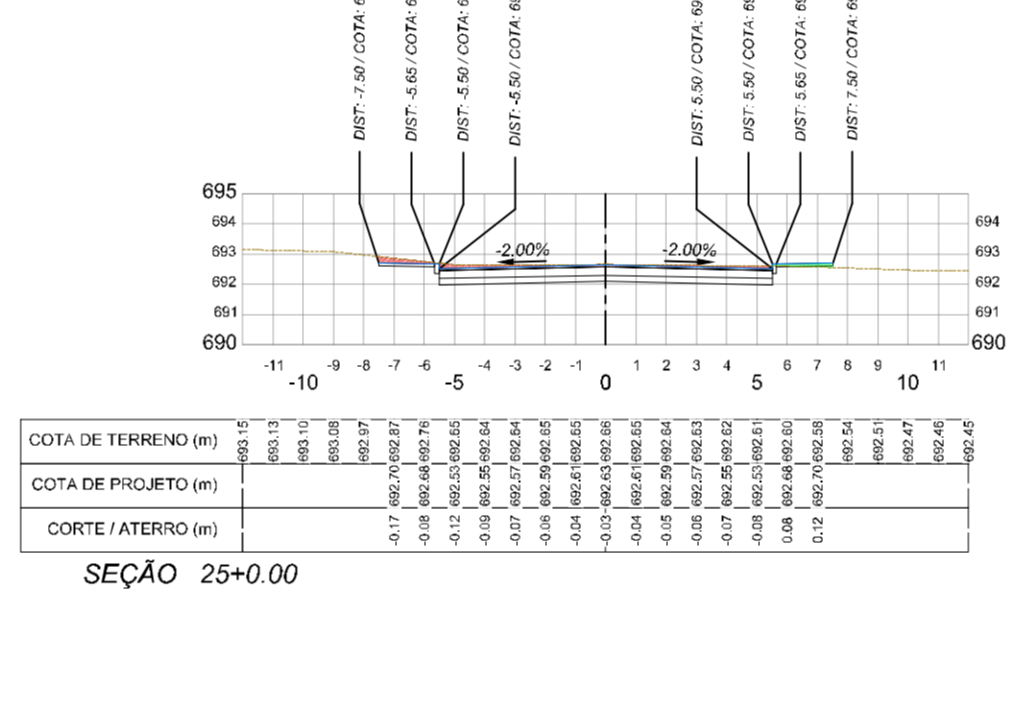
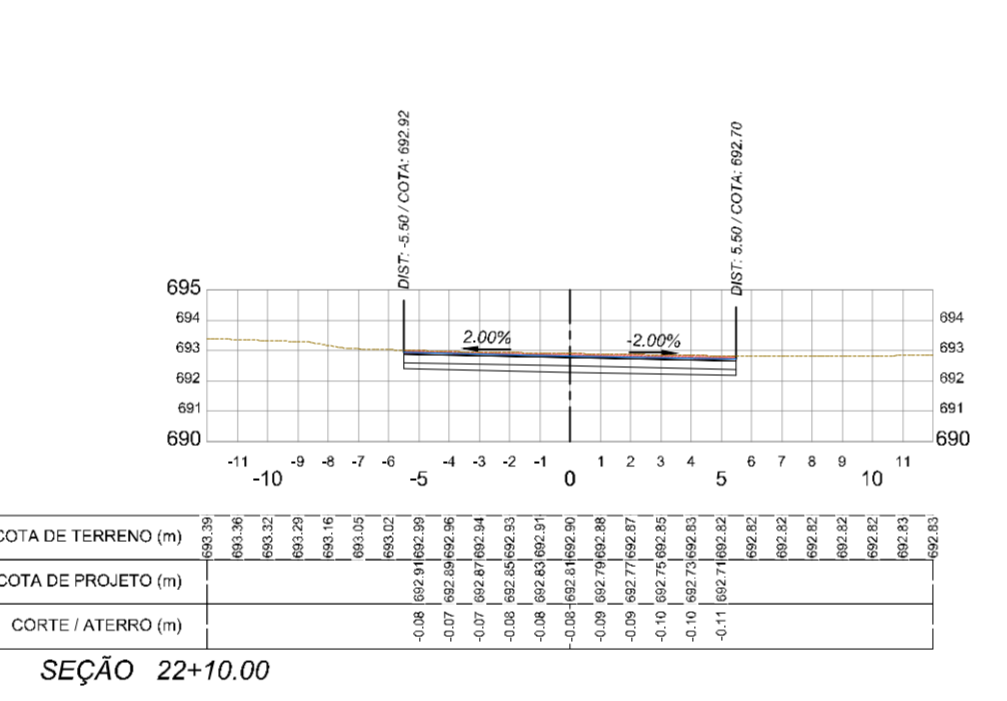
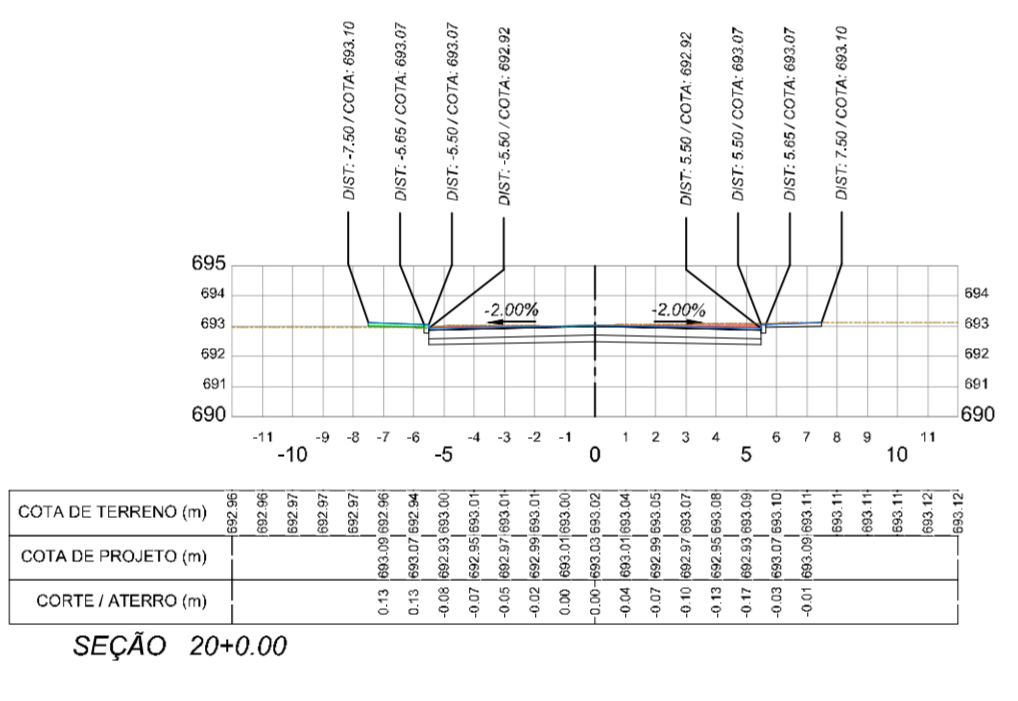
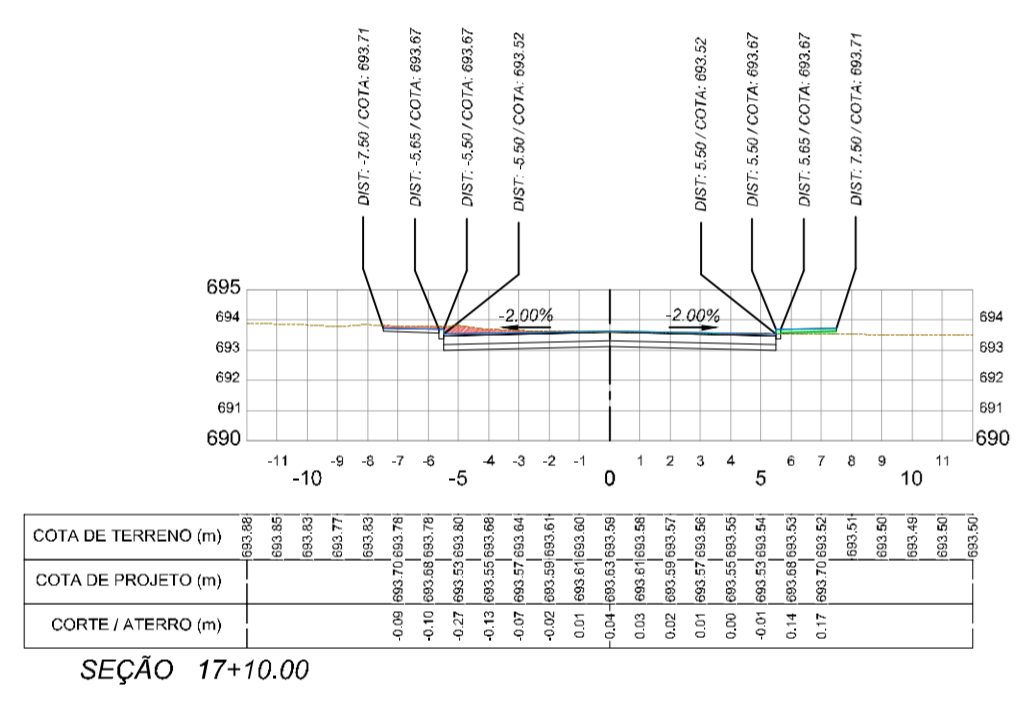
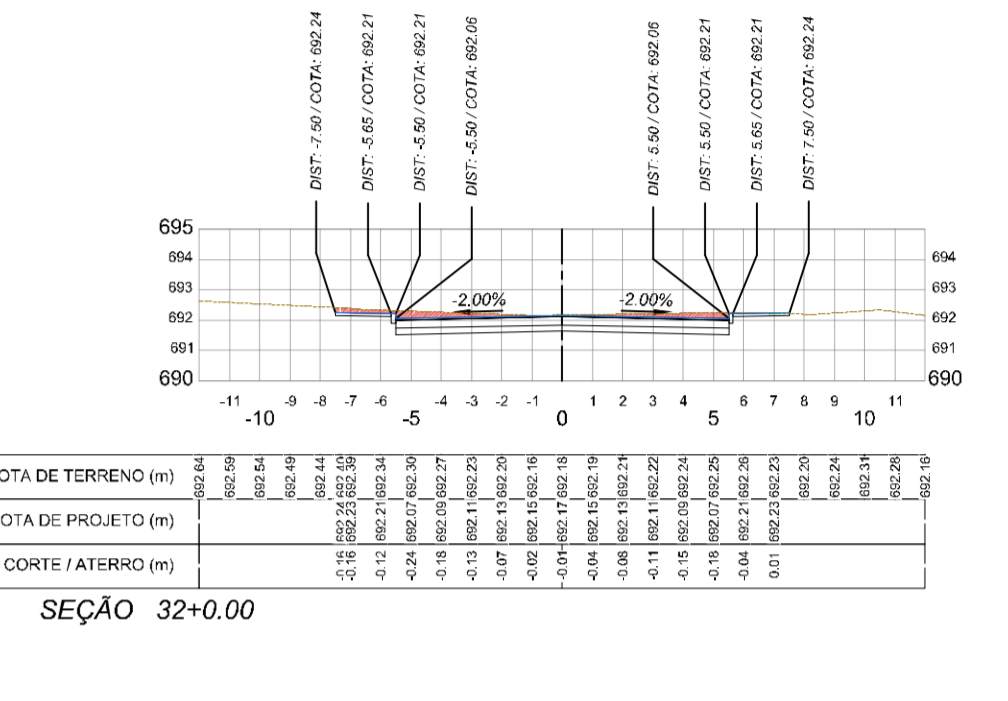
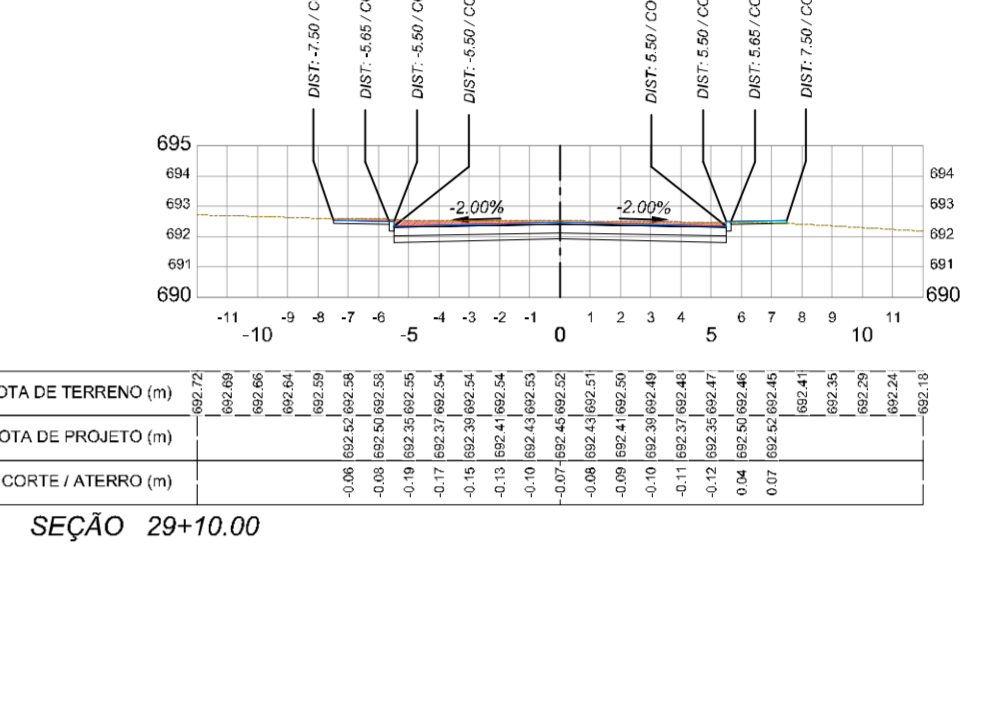
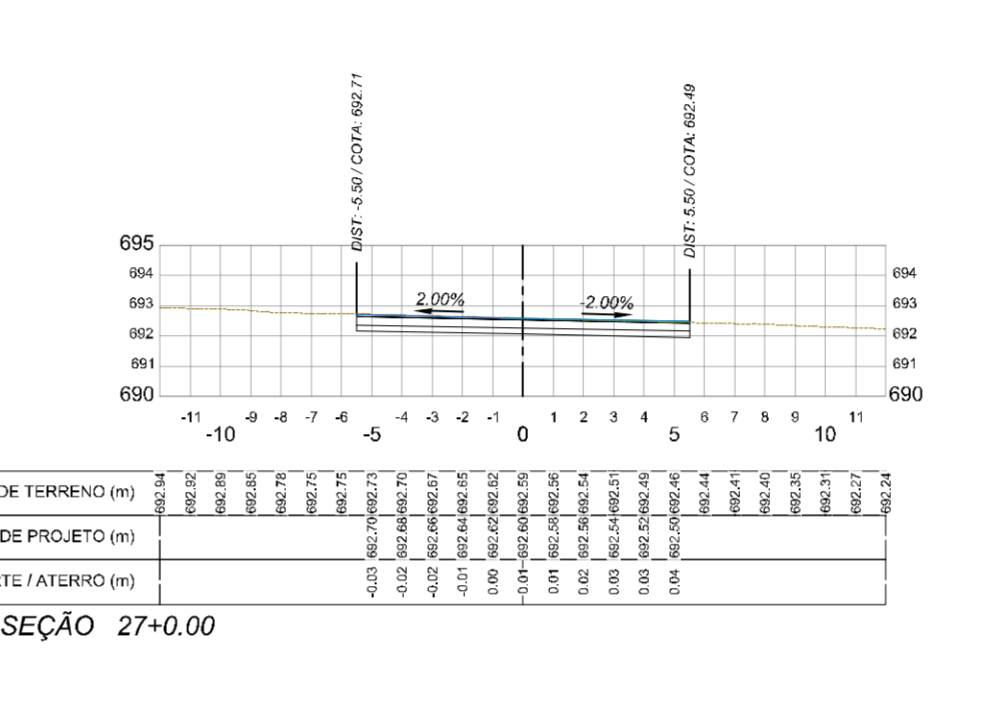
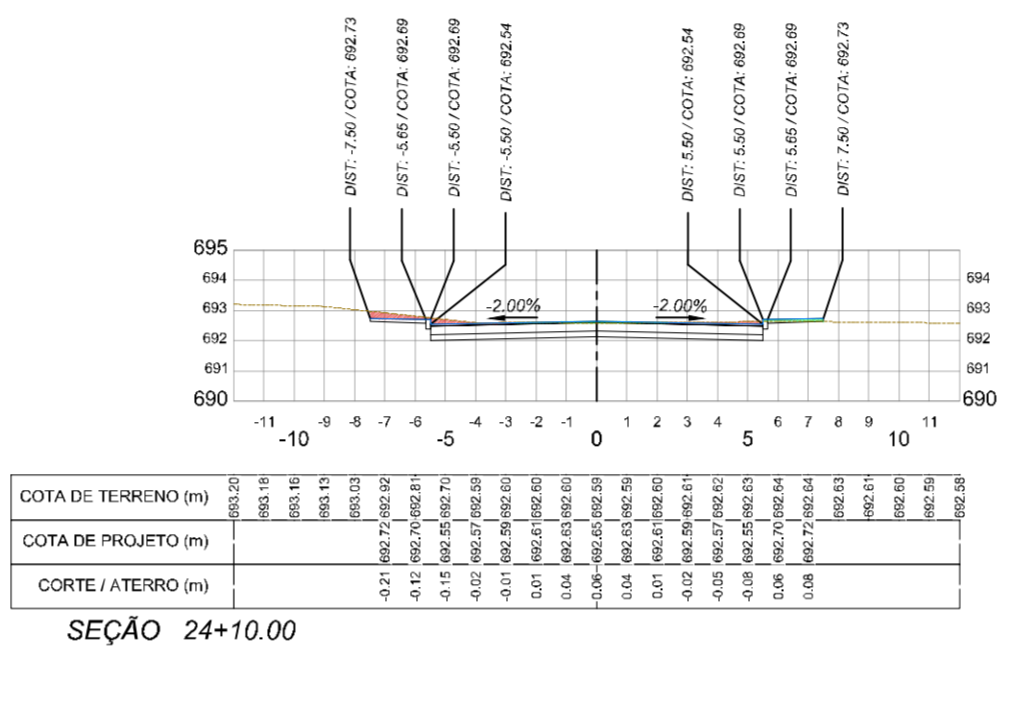
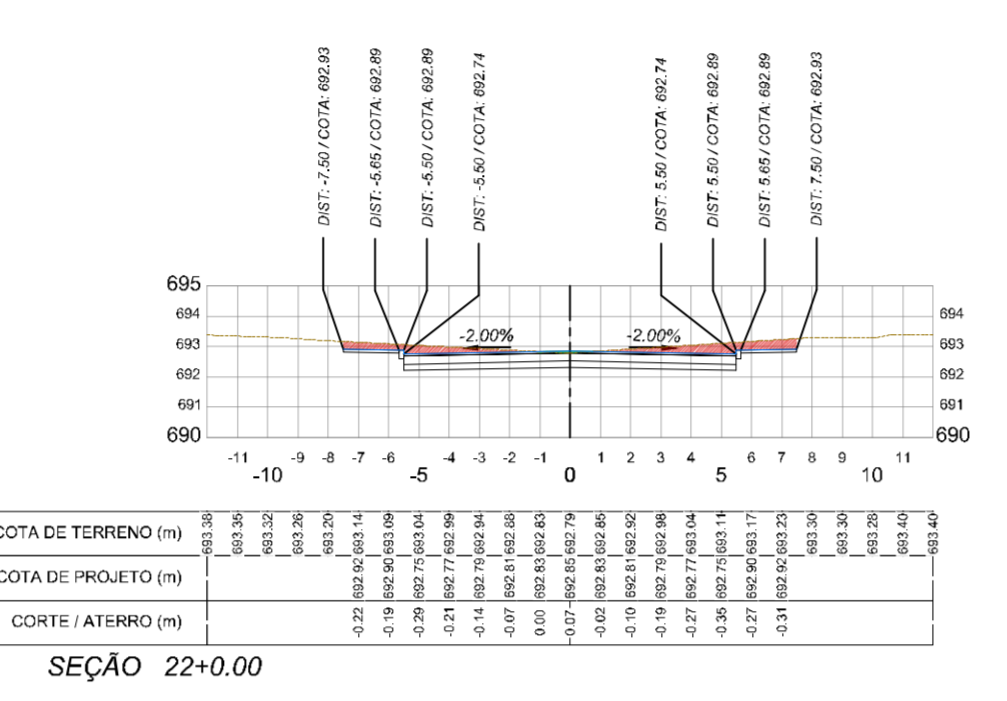
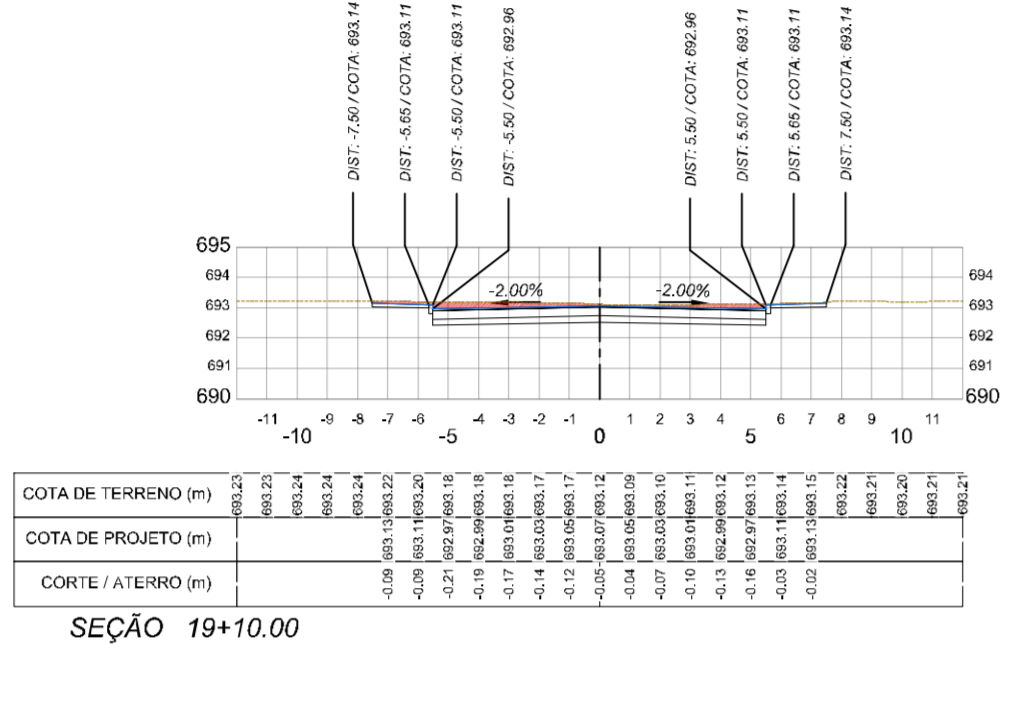
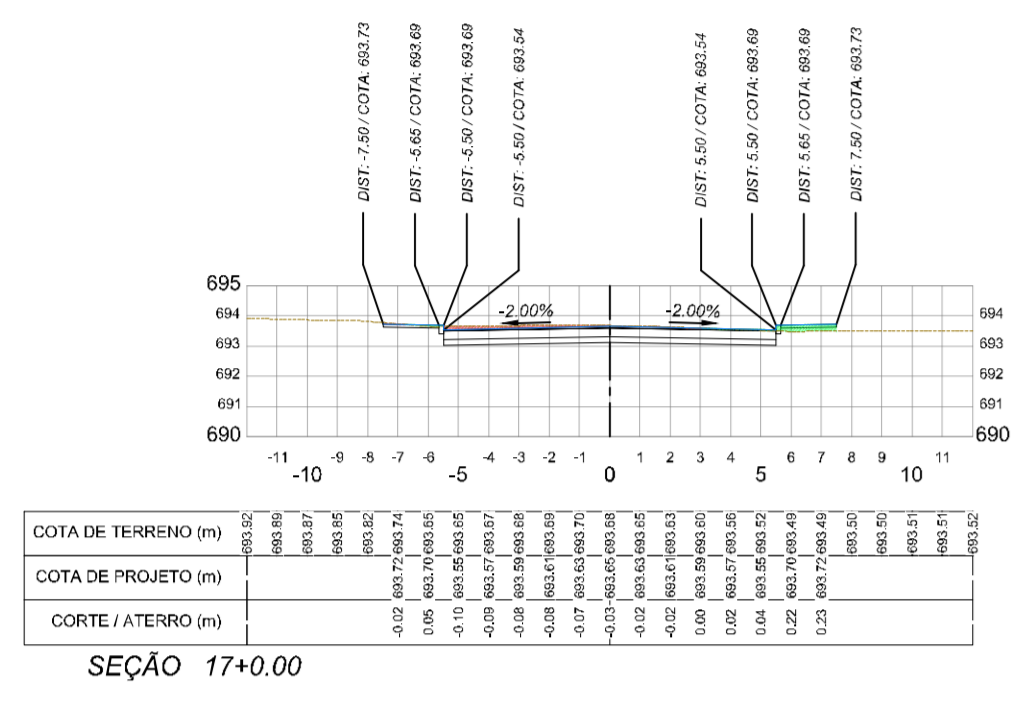
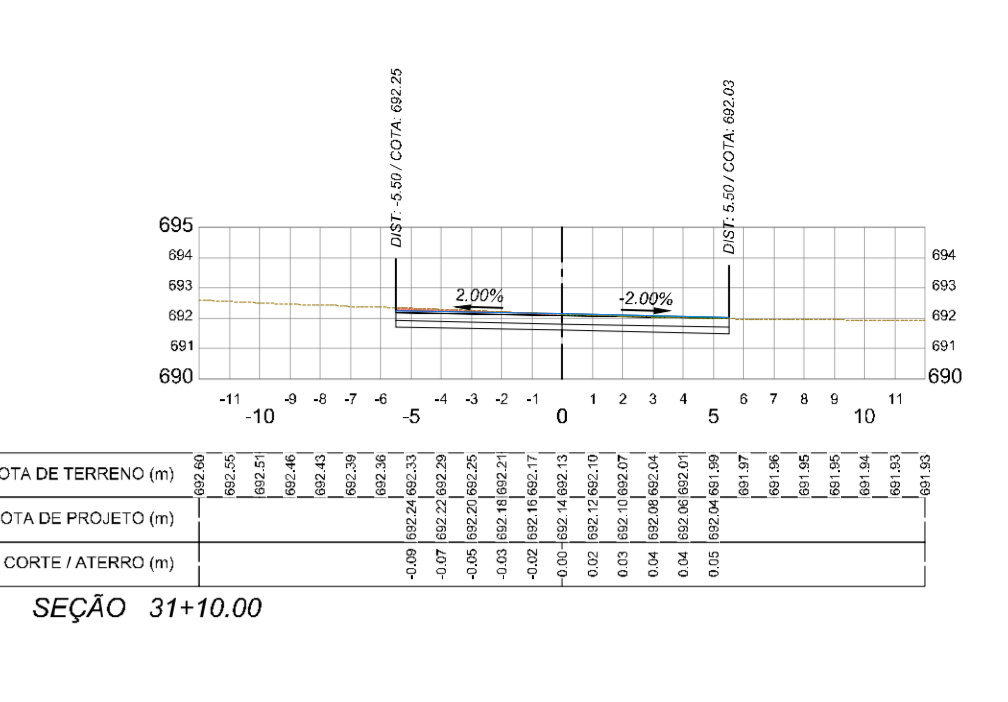
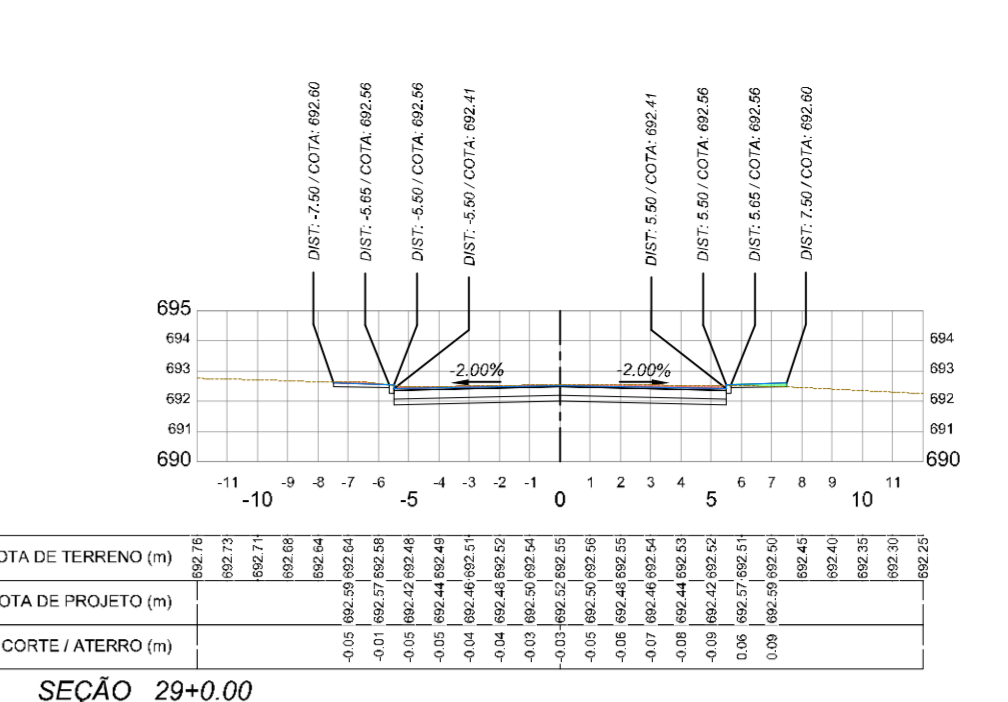
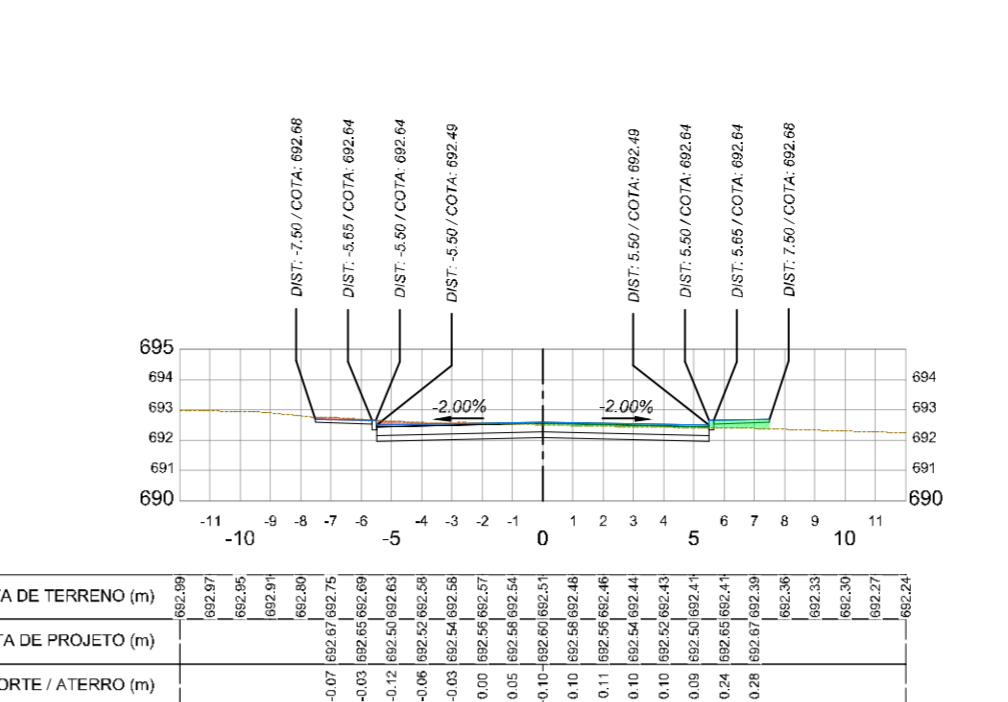
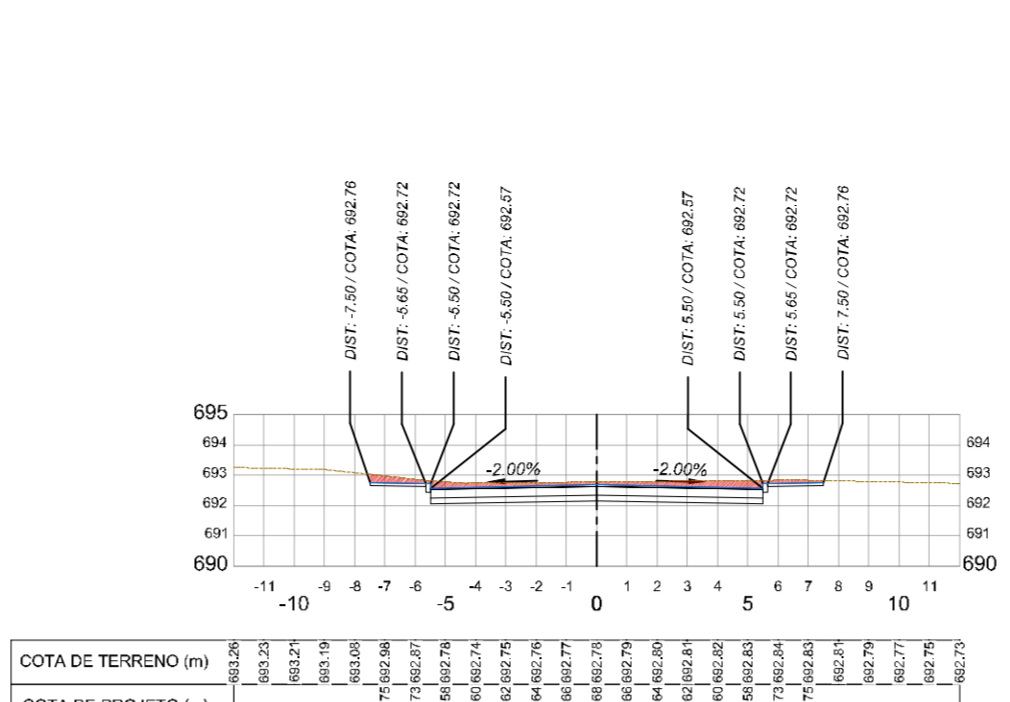
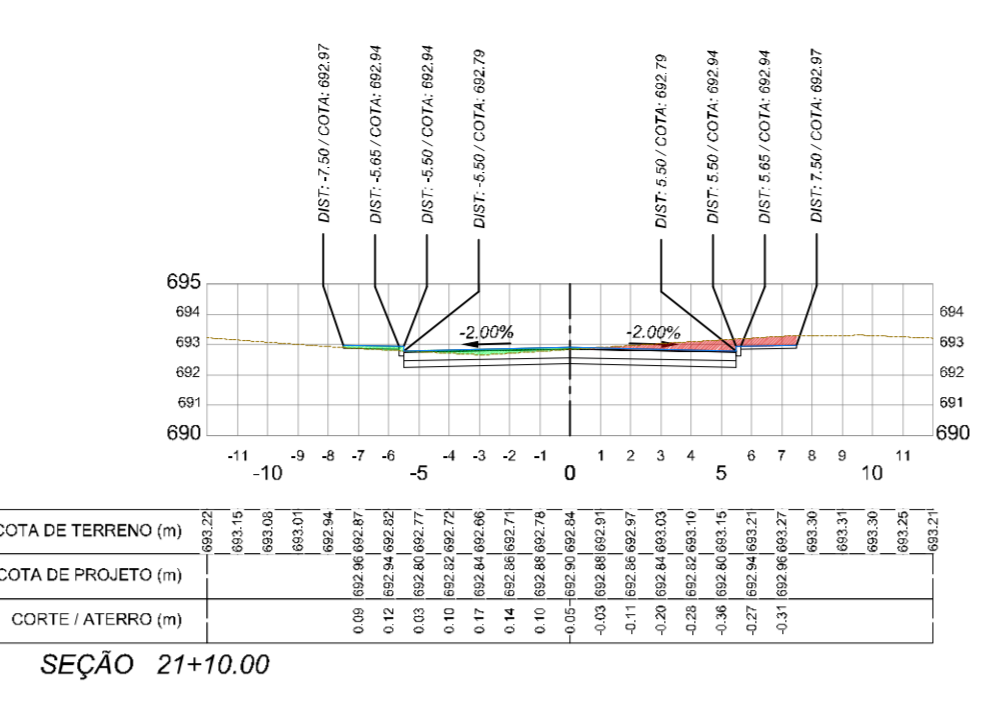
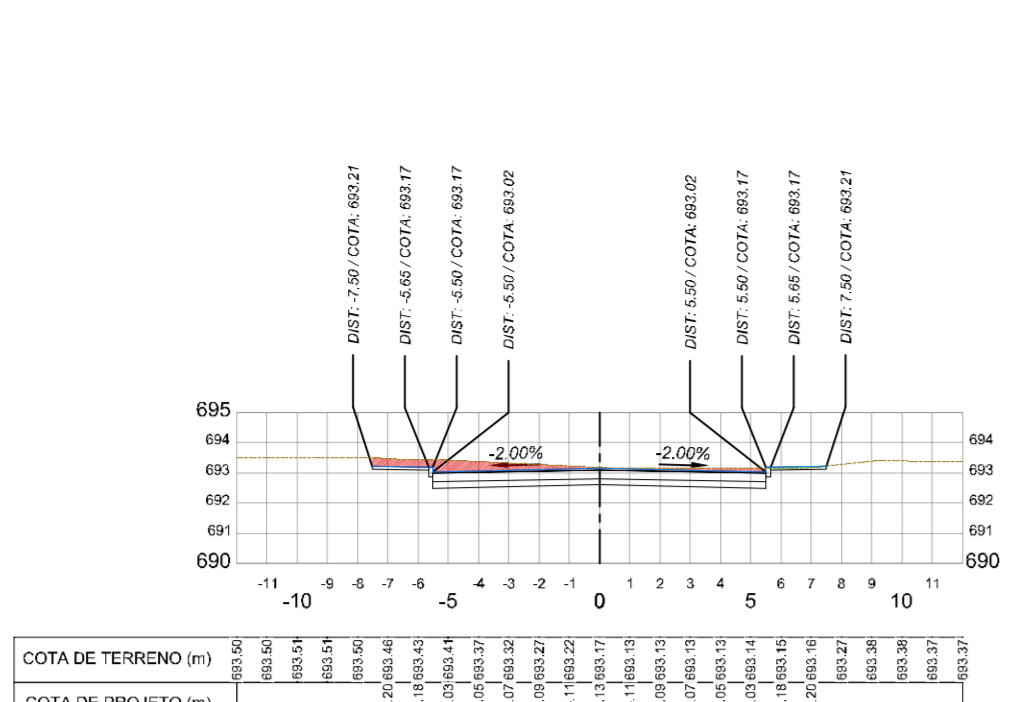
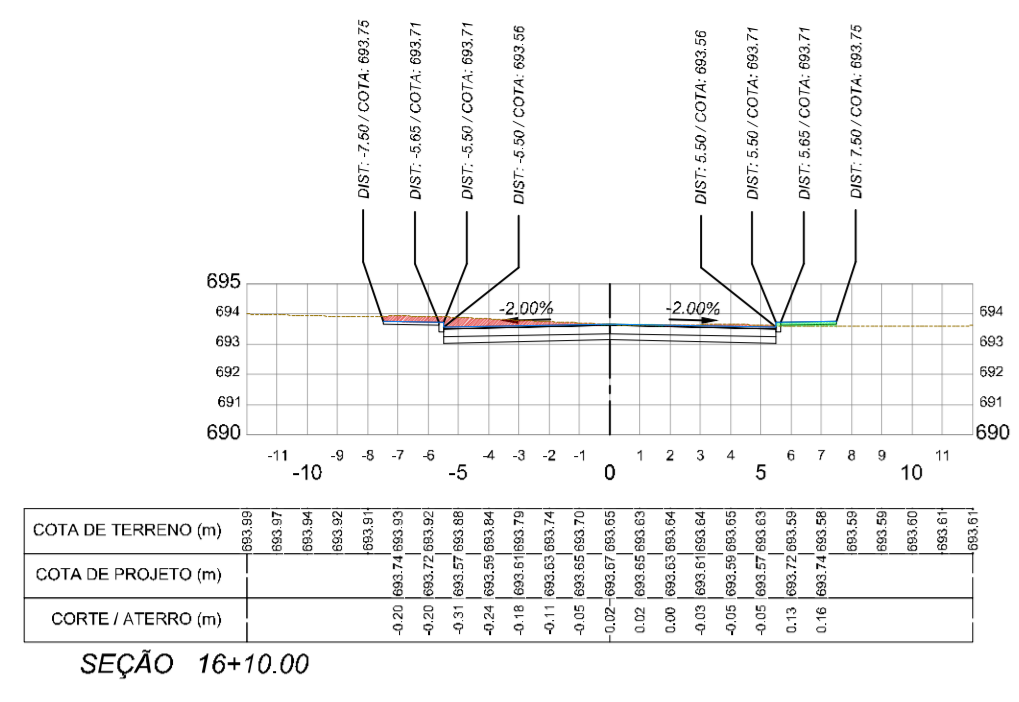
REVISÃO	DATA	DESENHO	DESCRIÇÃO DA REVISÃO	EMISSÃO	VERIFICAÇÃO	APROVAÇÃO
02	16/05/2019	FELIPE VELAME	REVISÕES GERAIS	FRANCISCO	MIGUEL PEREZ	EDSON GOMES
01	11/02/2019	FELIPE VELAME	REVISÕES GERAIS	FRANCISCO	MIGUEL PEREZ	EDSON GOMES
00	18/01/2019	FELIPE VELAME	EMISSÃO INICIAL	FRANCISCO	MIGUEL PEREZ	EDSON GOMES

PROJETO: PROGRAMA AVANÇADO CIDADES - LUIS EDUARDO MAGALHÃES/BA

RUA ITABUNA E RUAS DO LOTEAMENTO MIMOSO
PROJETO DE GEOMETRIA E TERRAPLANAGEM
SEÇÕES TRANSVERSAIS - FL 37/39

ELABORADO POR: _____
VERIFICADO POR: _____
APROVADO POR: _____

DATA: 16/05/2019 | CÓDIGO: TER-SEC-002-037-R02 | REVISÃO: 02 | ESCALA: 1/250 | DESENHADO POR: FELIPE VELAME | JOÃO BATISTA POYER
CREA/RP: 9.567-D



LEGENDA:

- ÁREA DE ATERRO / REATERRO
- ÁREA DE CORTE
- TERRENO NATURAL
- SUPERFÍCIE PROJETADA

NOTAS:

- 1 - REFERÊNCIA PLANI-ALTIMÉTRICA:
- REDE BRASILEIRA DE MONITORAMENTO CONTÍNUO DO IBGE (RBMC);
- DATUM: UTM ZONA 24 S - SIRGAS 2000, MC - 38.

REVISÃO	DATA	DESENHO	DESCRIÇÃO DA REVISÃO	EMISSÃO	VERIFICAÇÃO	APROVAÇÃO
02	16/05/2019	FELIPE VELAME	REVISÕES GERAIS	FRANCISCO	MIGUEL PEREZ	EDSON GOMES
01	11/02/2019	FELIPE VELAME	REVISÕES GERAIS	FRANCISCO	MIGUEL PEREZ	EDSON GOMES
00	19/01/2019	FELIPE VELAME	EMISSÃO INICIAL	FRANCISCO	MIGUEL PEREZ	EDSON GOMES



PROGRAMA AVANÇA CIDADES - LUIZ EDUARDO MAGALHÃES/BA		ELABORADO POR:	
RUA ITABUNA E RUAS DO LOTEAMENTO MIMOSO PROJETO DE GEOMETRIA E TERRAPLANAGEM SEÇÕES TRANSVERSAIS - FL 38/39		VERIFICADO POR:	
APROVADO POR:		APROVADO POR:	
DATA: 16/05/2019	CODIGO: TER-SEC-002-038-R02	REVISÃO: 02	ESCALA: 1/250
		DESENHADO POR: FELIPE VELAME	JOÃO BATISTA POYER CREA/PR: 9.567-D

