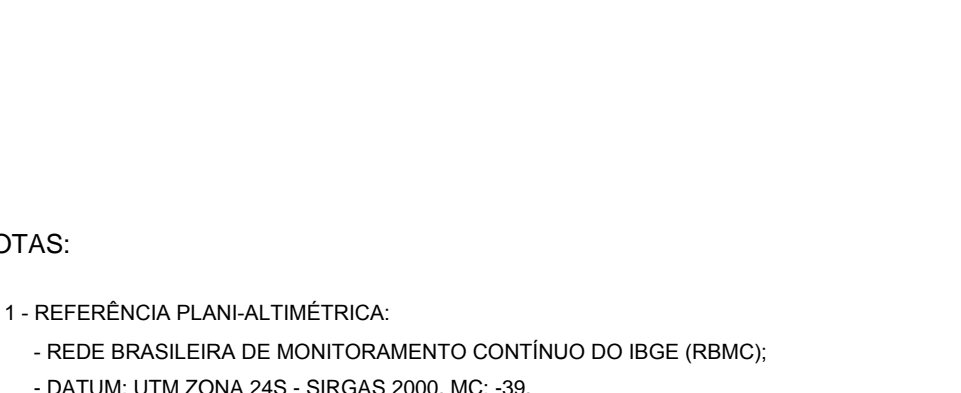

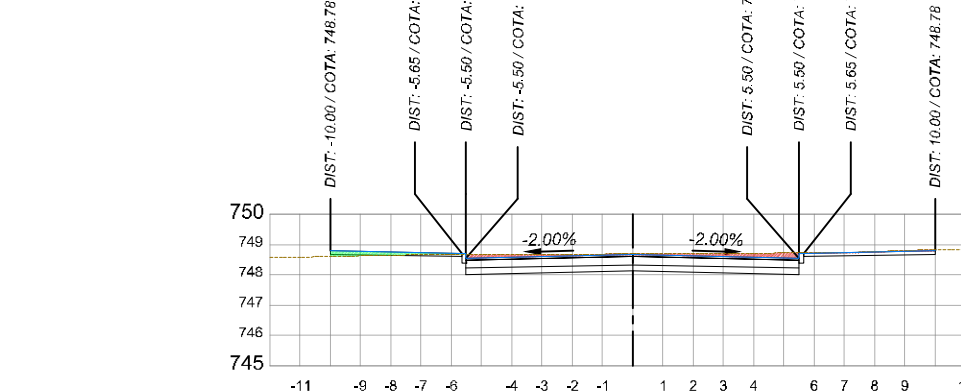
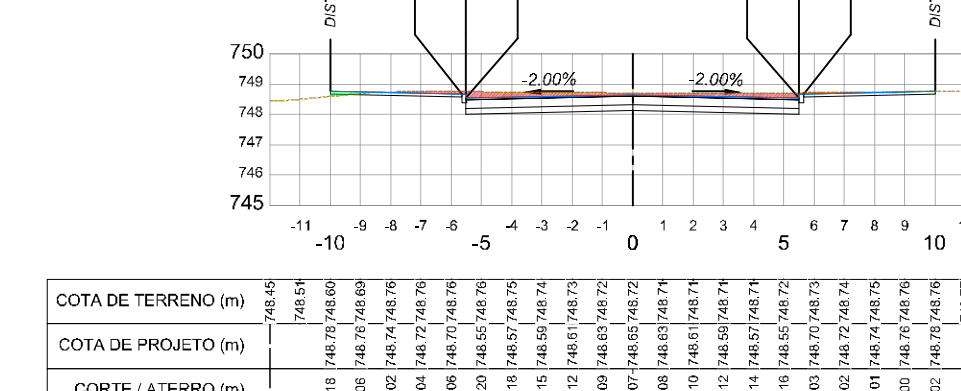
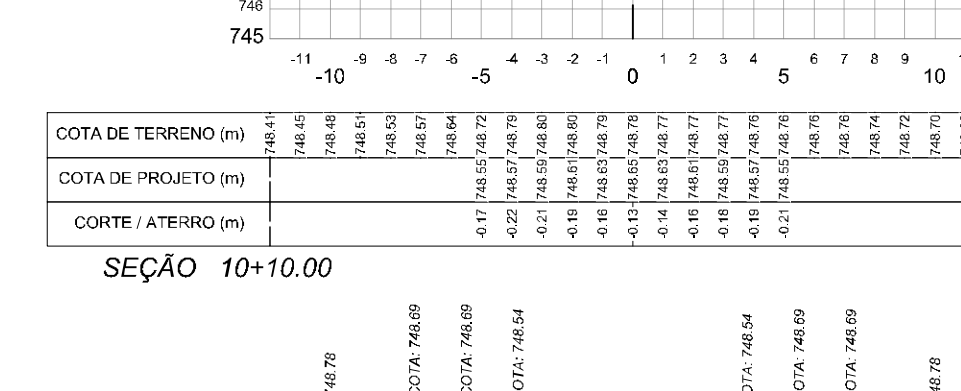


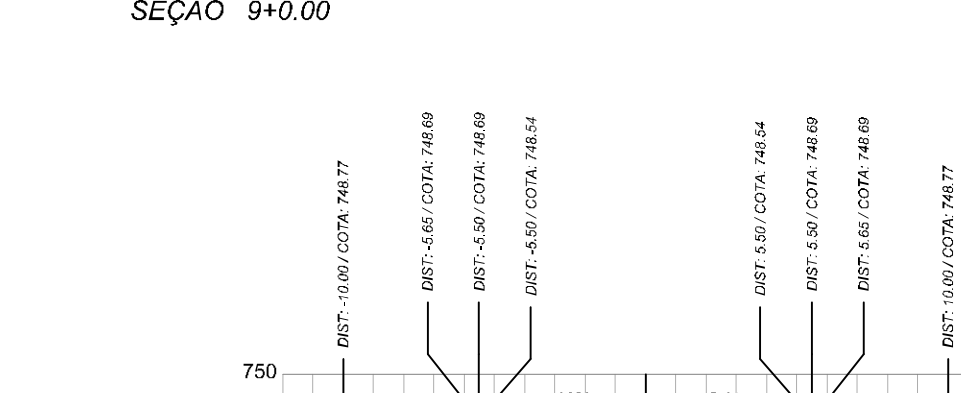
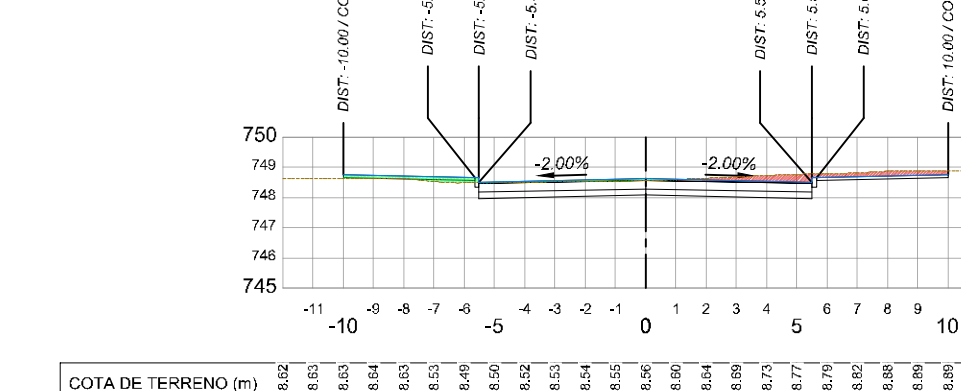
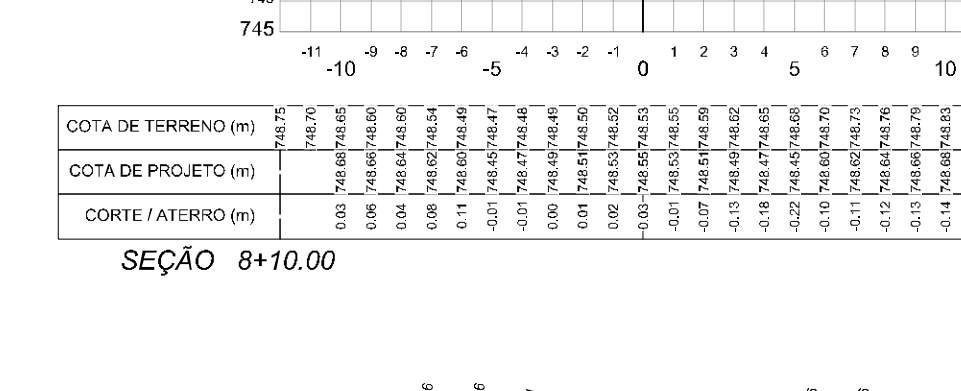
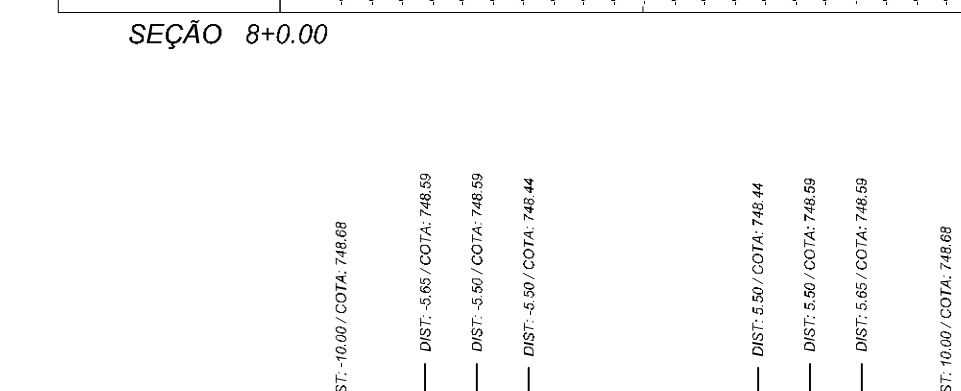
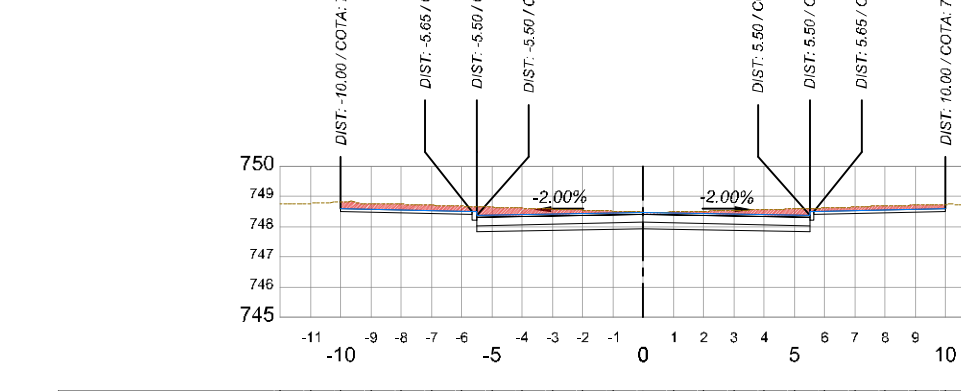
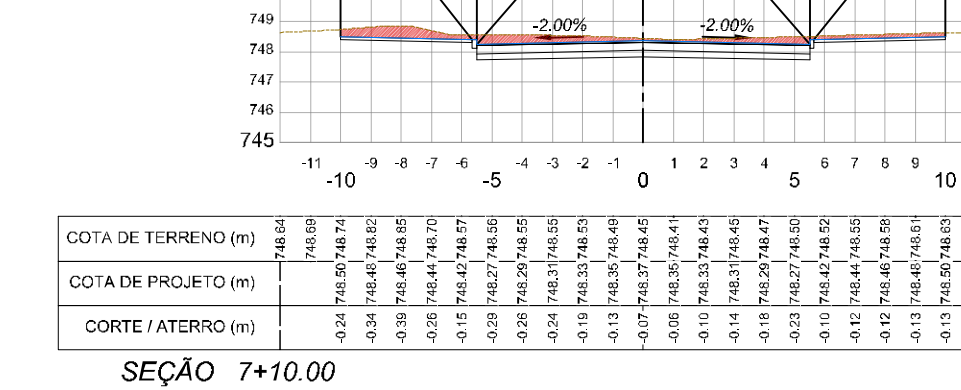
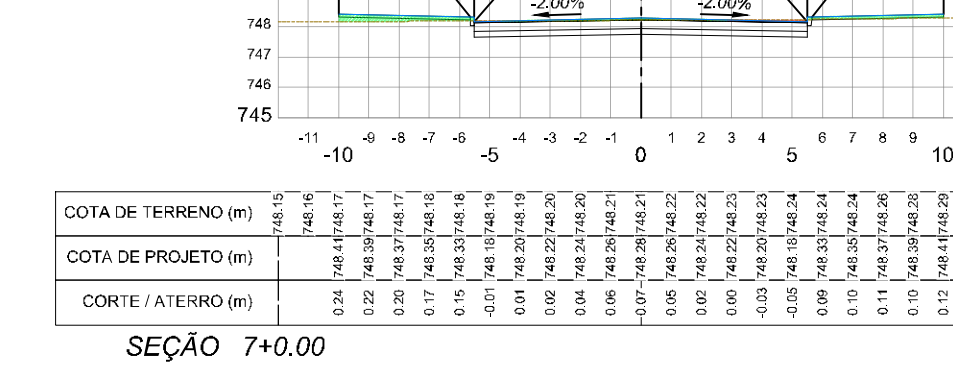

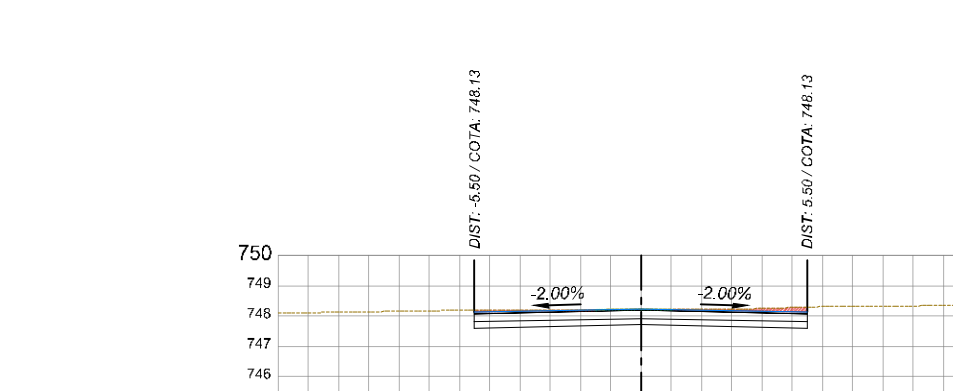
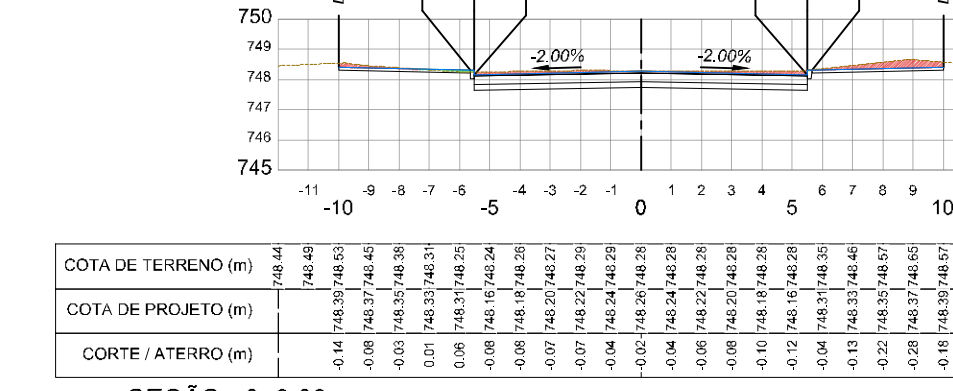

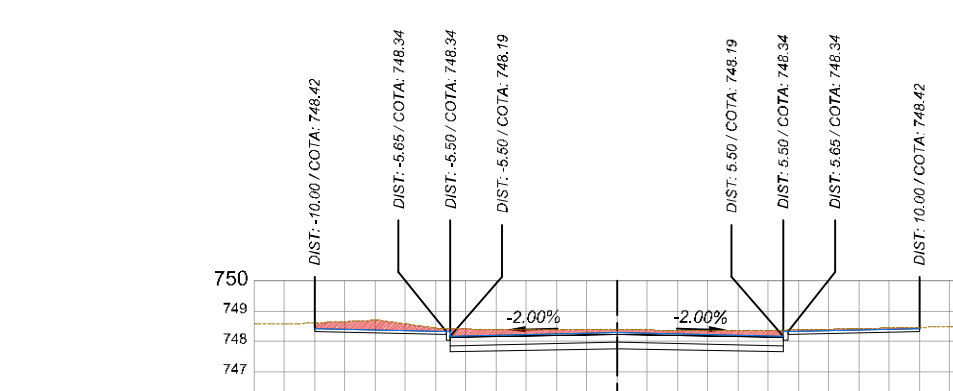
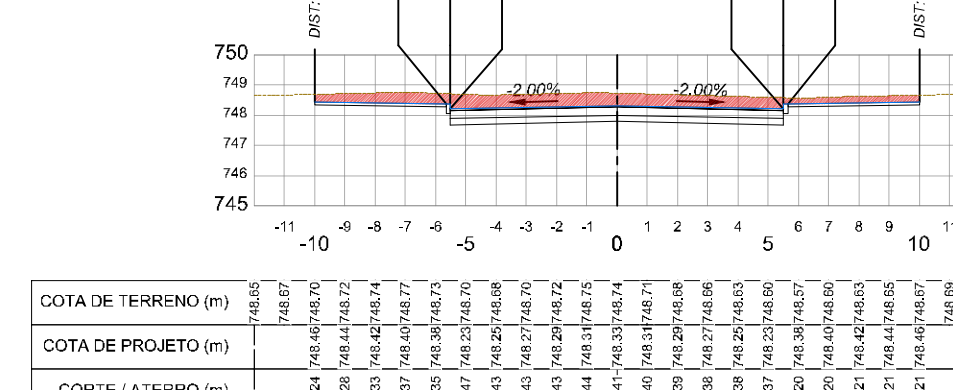
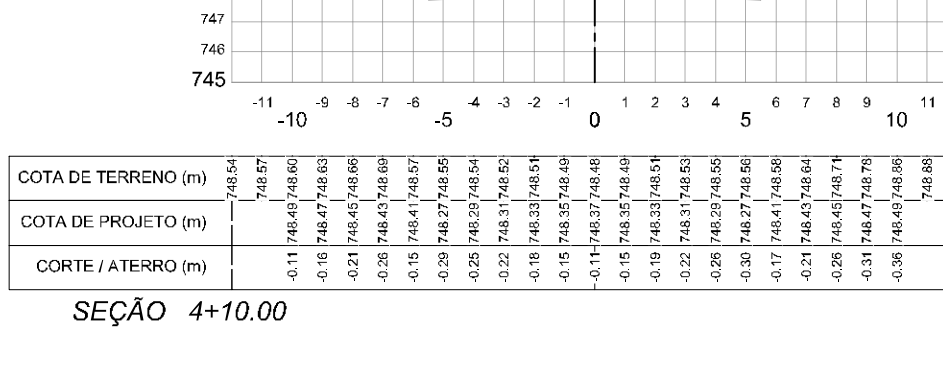

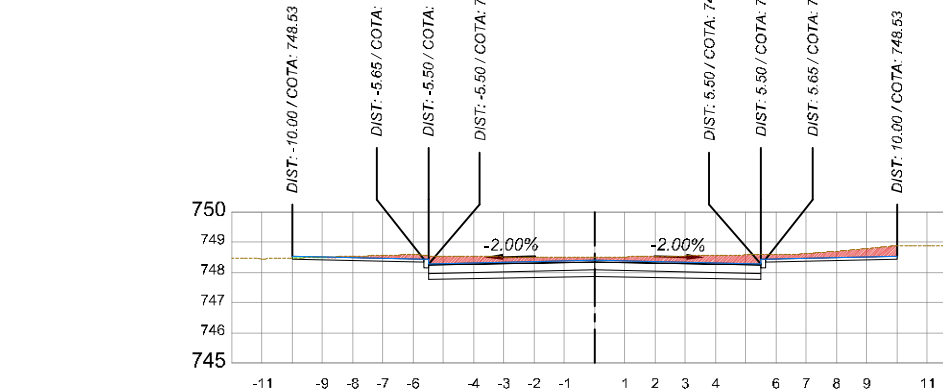
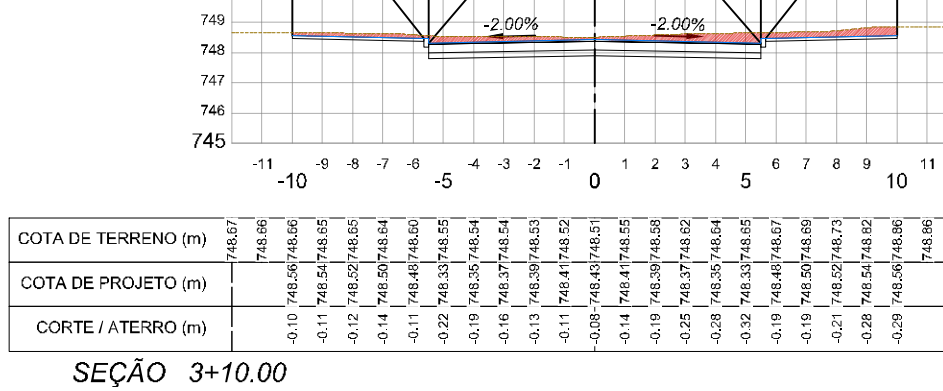

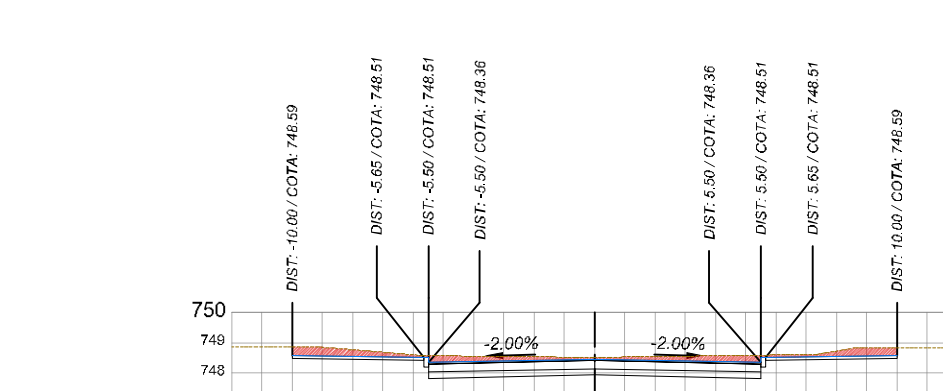
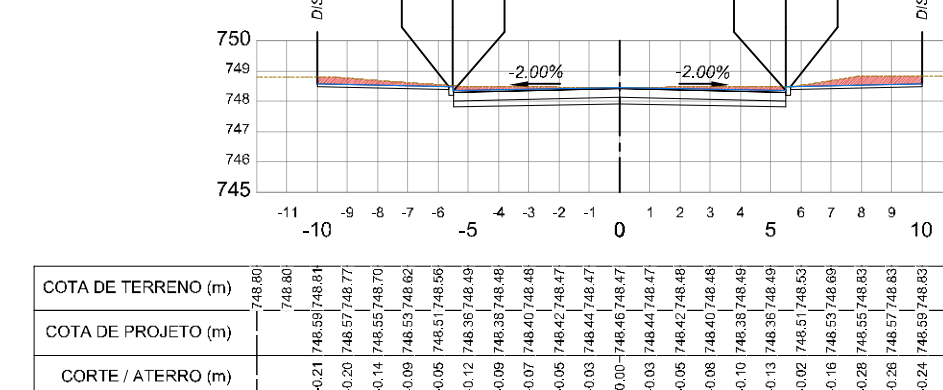
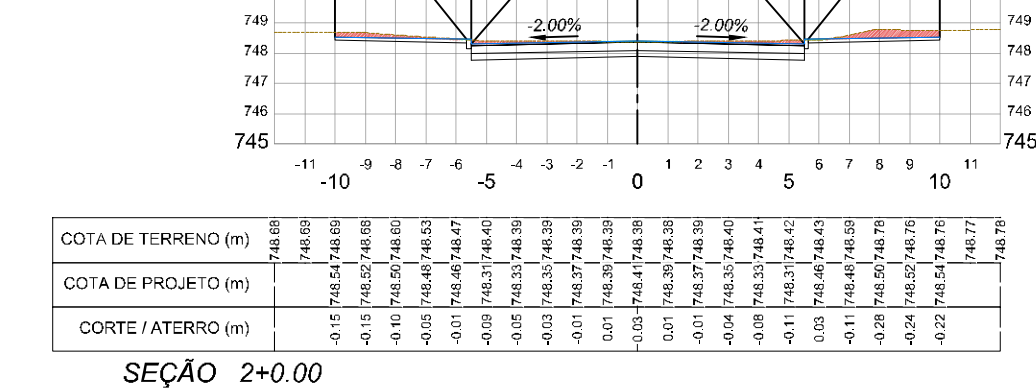

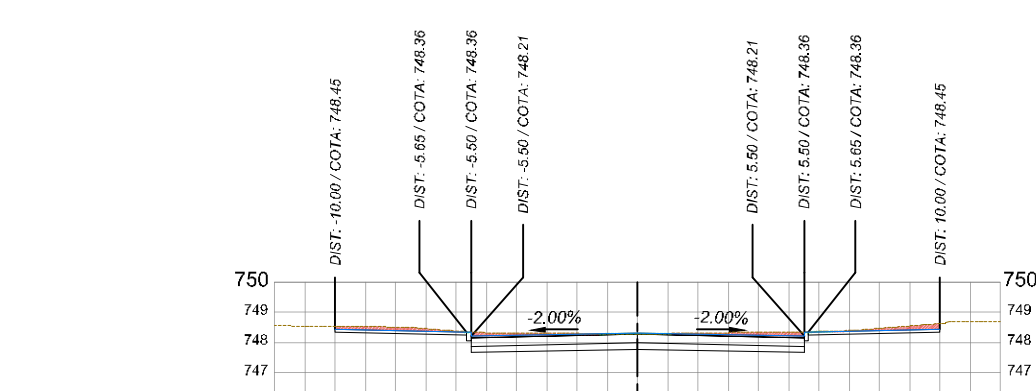
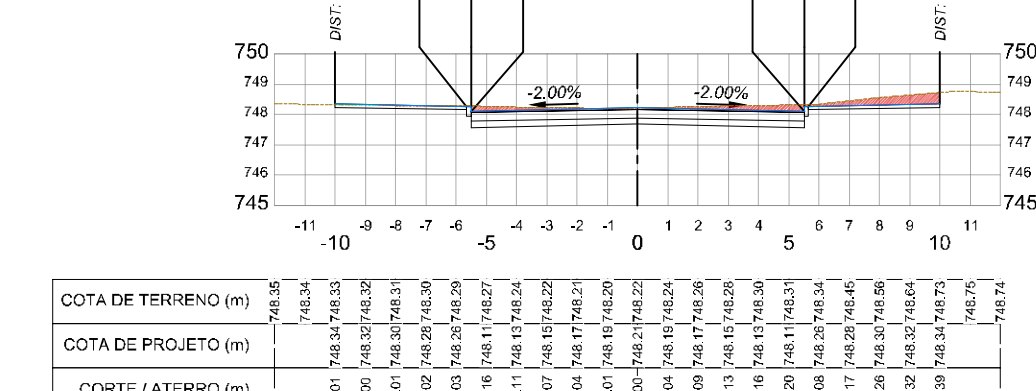
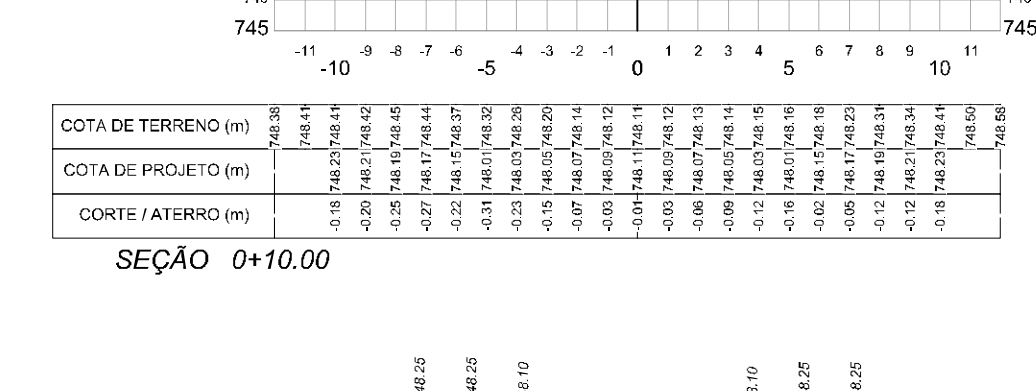

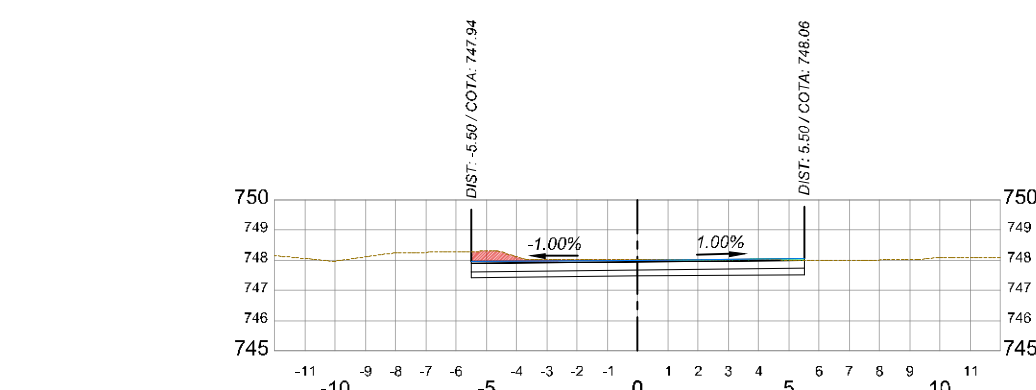
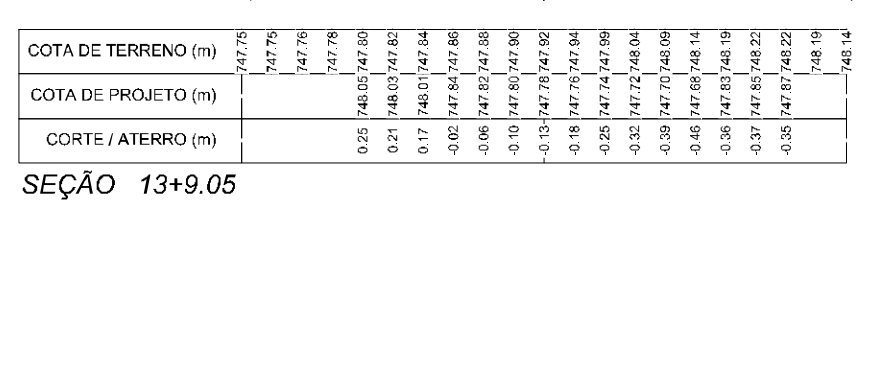

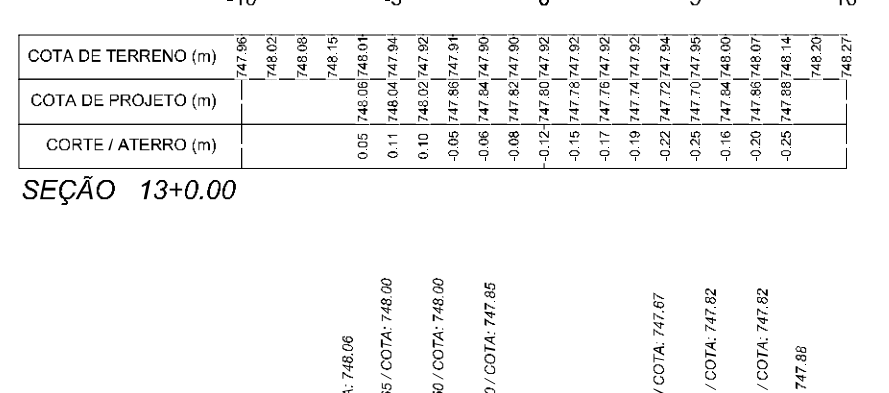
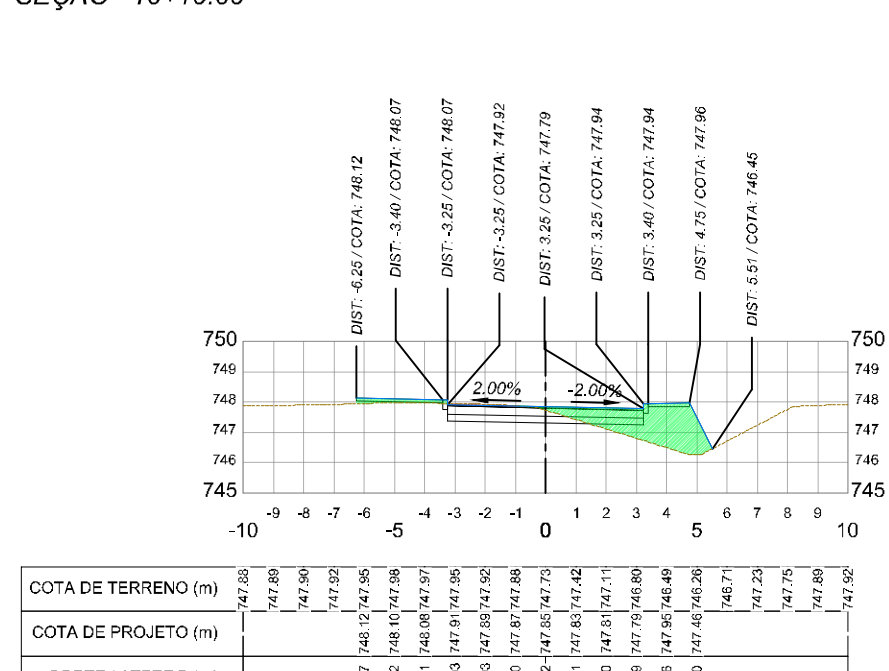
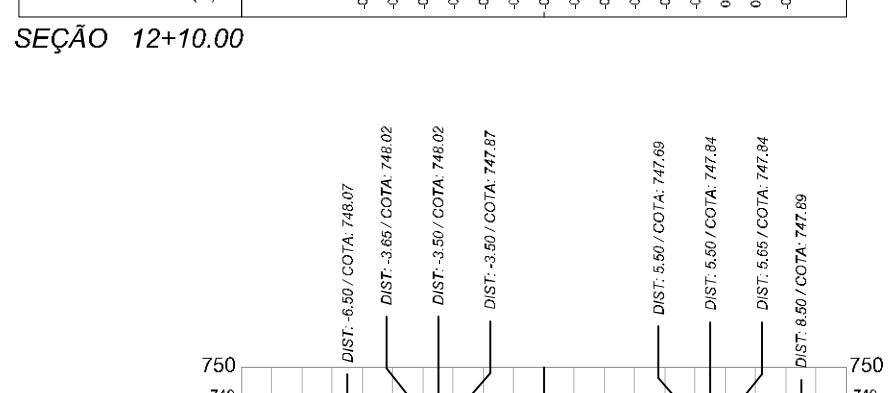
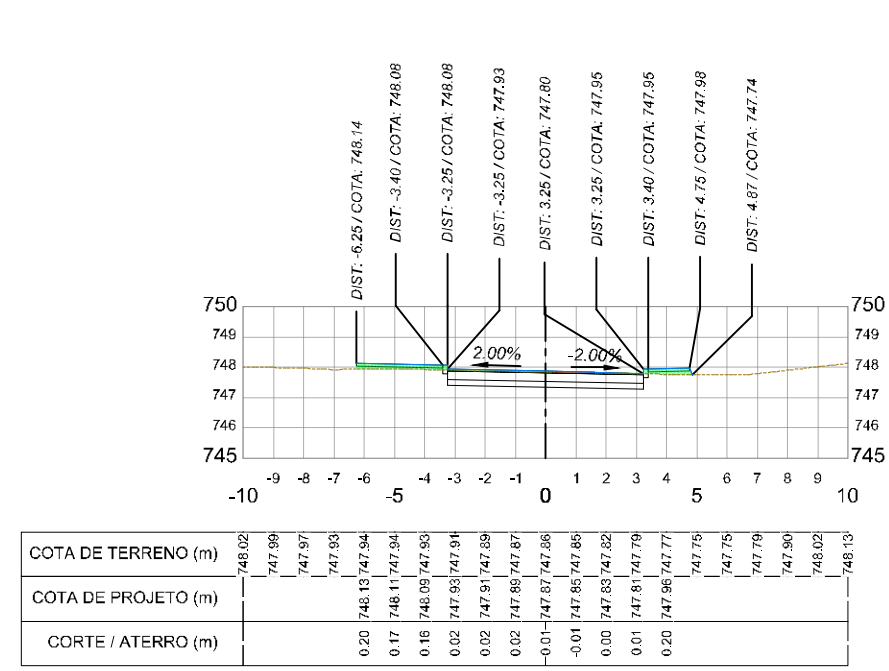
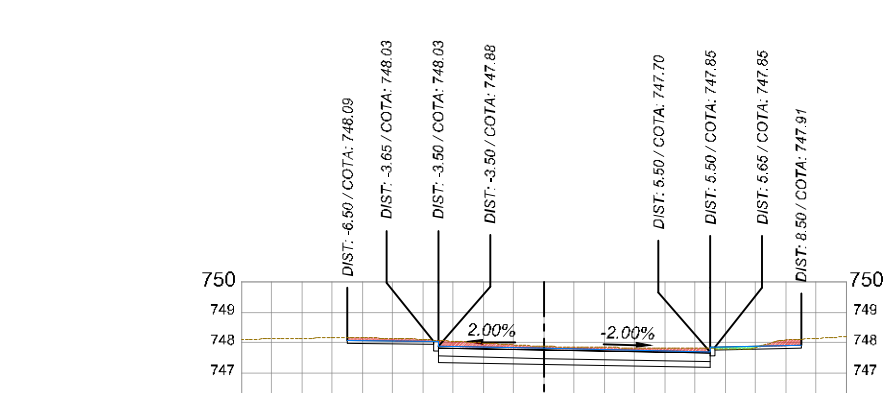
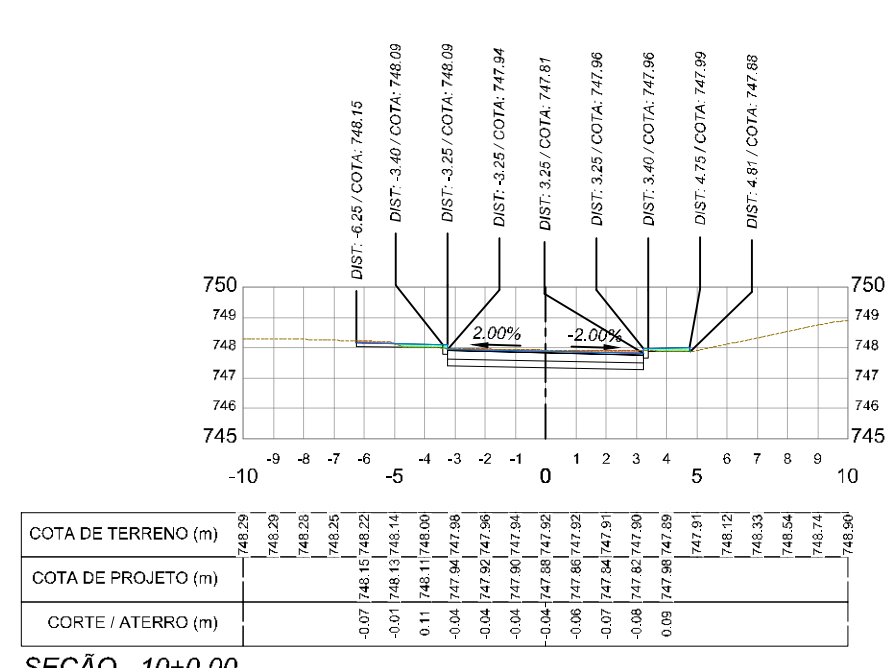
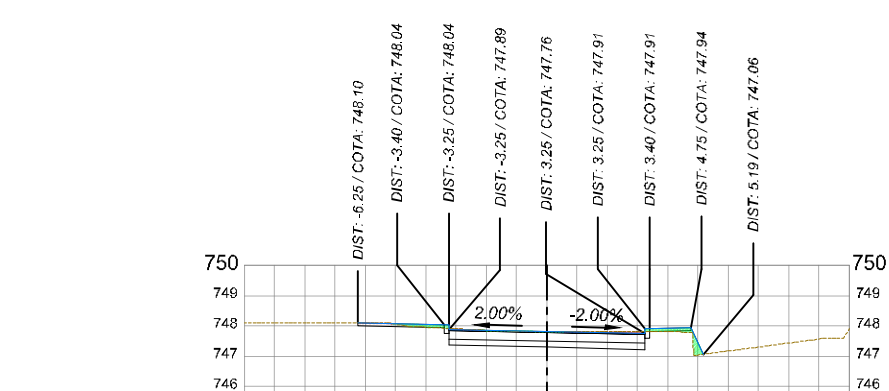
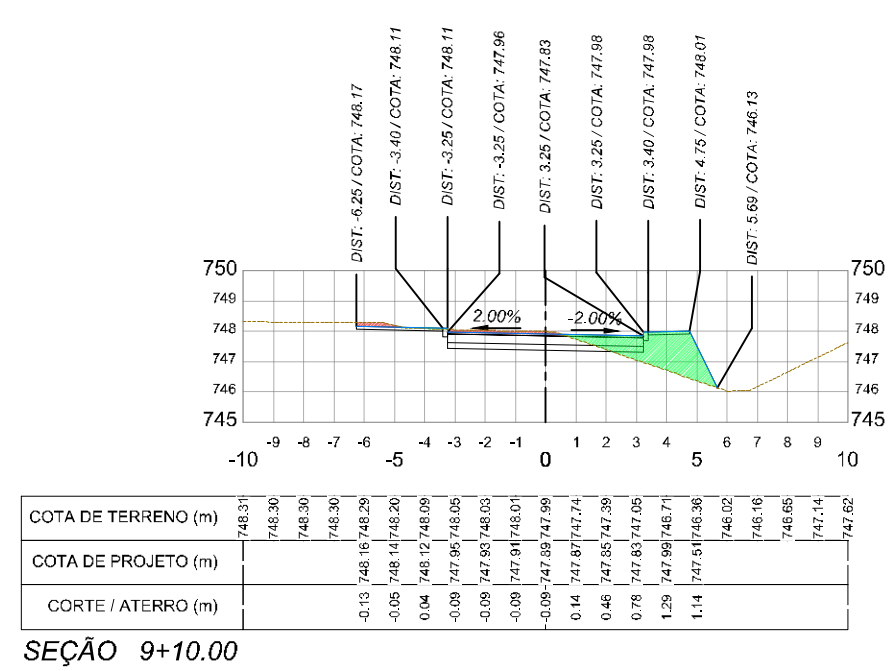
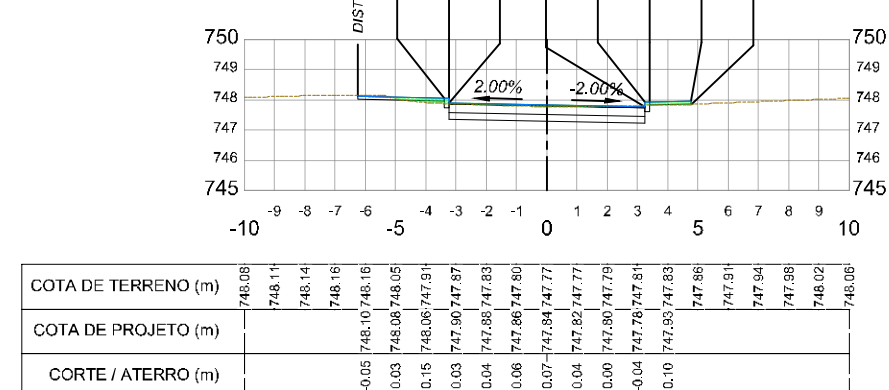
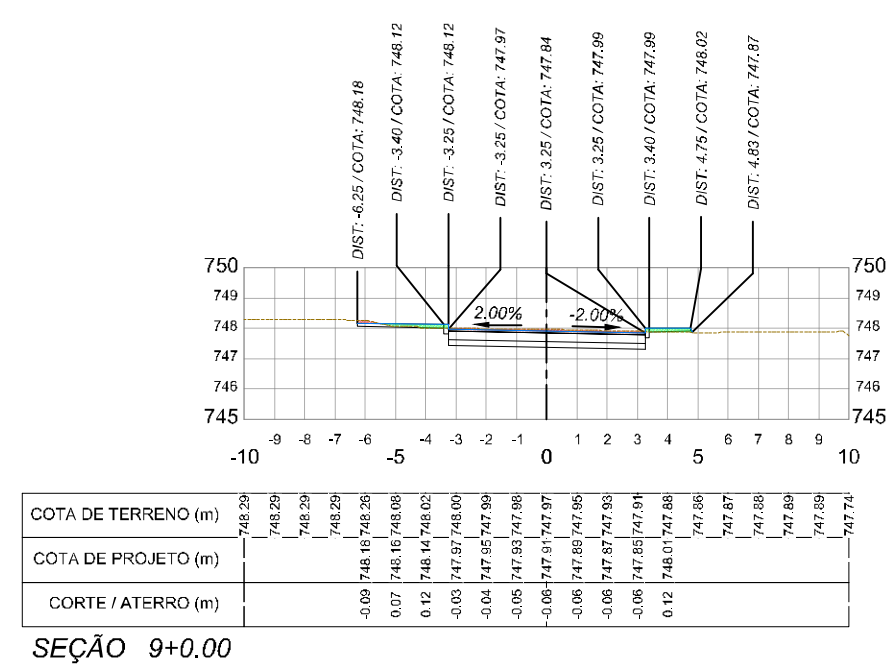


RUA SENHOR DO BONFIM (PIAUÍ-AV. SALVADOR) - INÍCIO



RUA SENHOR DO BONFIM (PARAÍBA-PIAUÍ) - FIM

LEGENDA:

- ÁREA DE ATERRO / REATERRO
- ÁREA DE CORTE
- TERRENO NATURAL
- SUPERFÍCIE PROJETADA

NOTAS:

- REFERÊNCIA PLANI-ALTIMÉTRICA.
- REDE BRASILEIRA DE MONITORAMENTO CONTÍNUO DO IBGE (RBMC).
- DATUM: UTM ZONA 24S - SIRGAS 2000, MC - 38.

REVISO	DATA	DESENHO	DESCRIÇÃO DA REVISÃO	EMISSÃO	VERIFICAÇÃO	APROVAÇÃO
01	16/05/2019	FELIPE VELAME	REVISÕES GERAIS	FRANCISCO	MIGUEL PEREZ	EDSON GOMES
02	11/02/2019	FELIPE VELAME	REVISÕES GERAIS	FRANCISCO	MIGUEL PEREZ	EDSON GOMES
03	19/01/2019	FELIPE VELAME	EMISSÃO INICIAL	FRANCISCO	MIGUEL PEREZ	EDSON GOMES

PROJETO: PROGRAMA AVANÇA CIDADES - LUIS EDUARDO MAGALHÃES/BA

ELABORADO POR: _____

VERIFICADO POR: _____

APROVADO POR: _____

DATA: 16/05/2019

COISSO: TER-SEC-002-02-030-R02

REVISÃO: 02

ESCALA: 1/250

DESENHADO POR: FELIPE VELAME

JOÃO BATISTA POYER
CREA/RP: 9.567-D

PROJETO: PROGRAMA AVANÇA CIDADES - LUIS EDUARDO MAGALHÃES/BA

ELABORADO POR: _____

VERIFICADO POR: _____

APROVADO POR: _____

DATA: 16/05/2019

COISSO: TER-SEC-002-02-030-R02

REVISÃO: 02

ESCALA: 1/250

DESENHADO POR: FELIPE VELAME

JOÃO BATISTA POYER
CREA/RP: 9.567-D

PROJETO: PROGRAMA AVANÇA CIDADES - LUIS EDUARDO MAGALHÃES/BA

ELABORADO POR: _____

VERIFICADO POR: _____

APROVADO POR: _____

DATA: 16/05/2019

COISSO: TER-SEC-002-02-030-R02


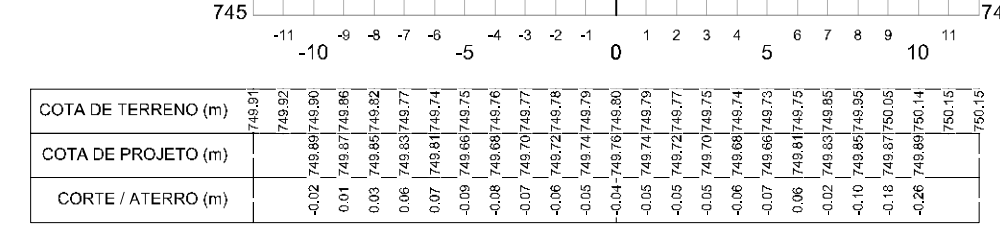


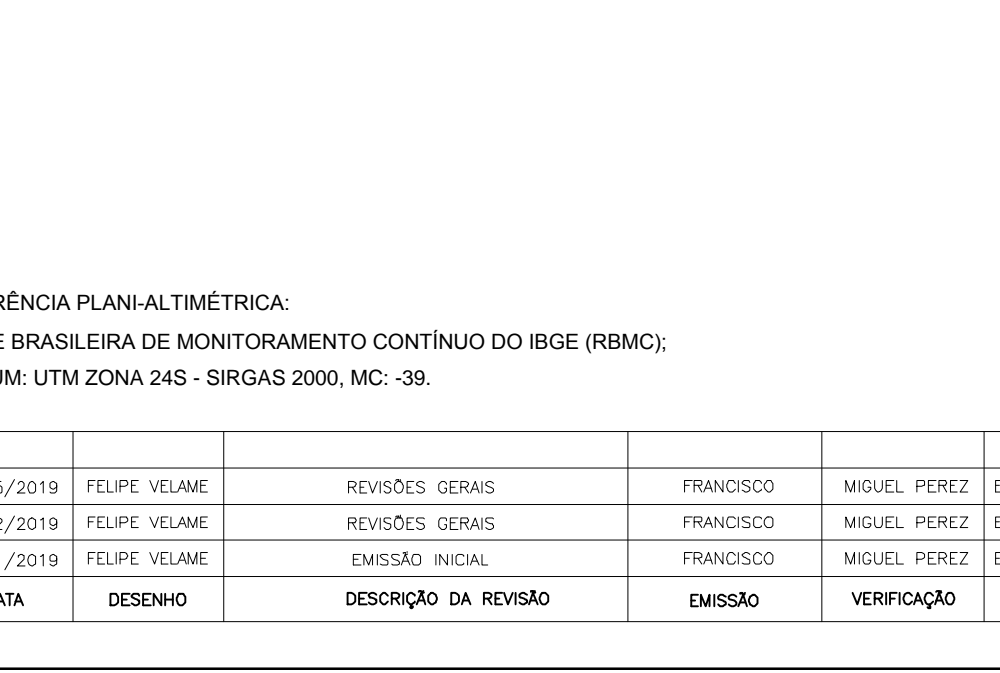
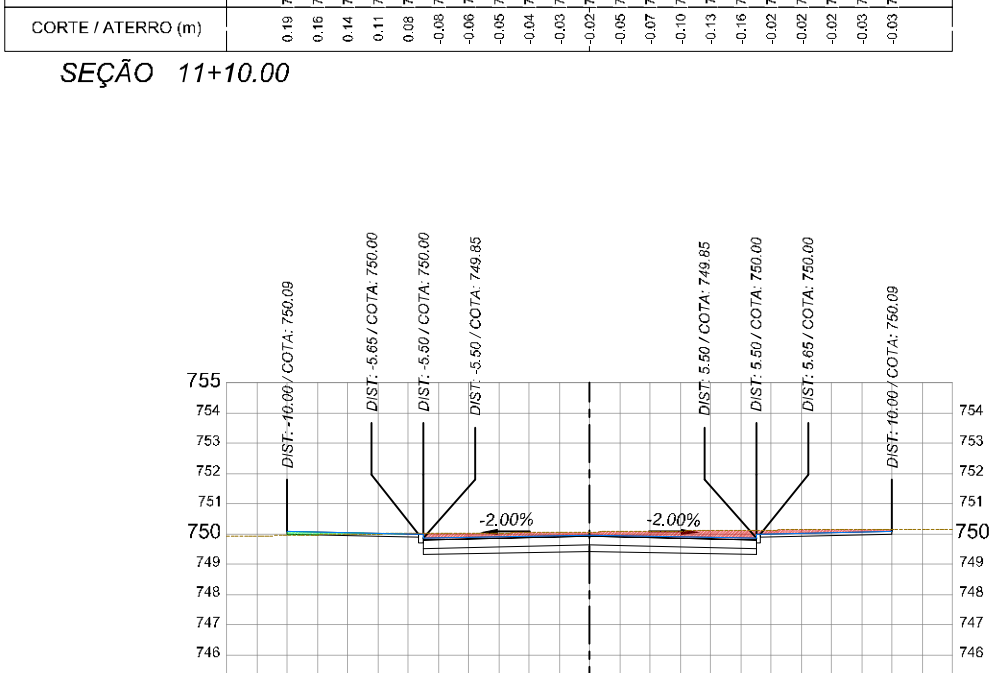

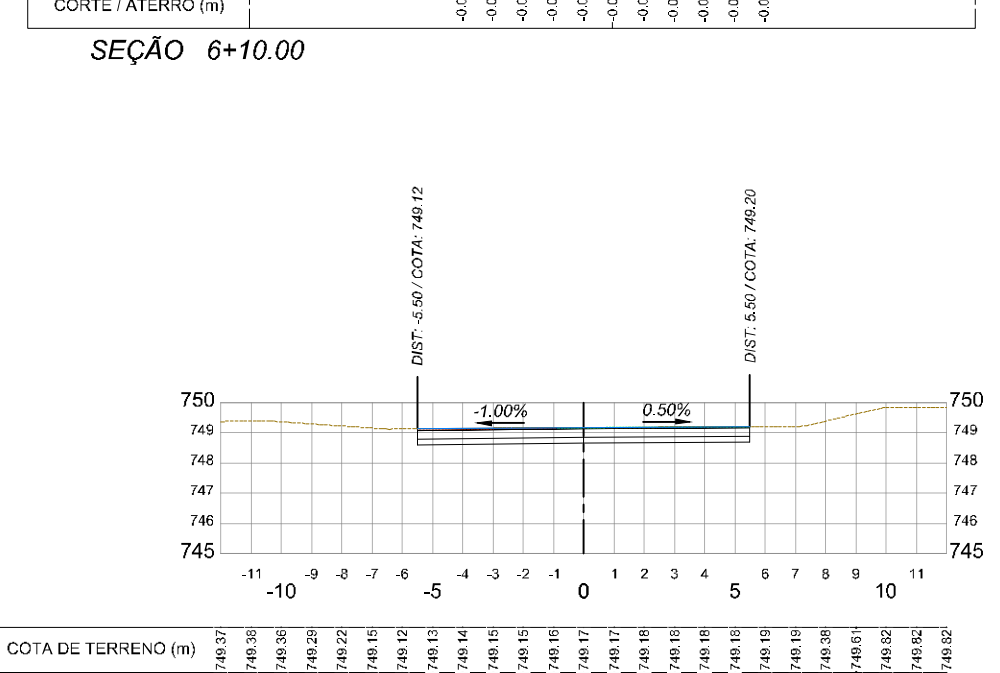
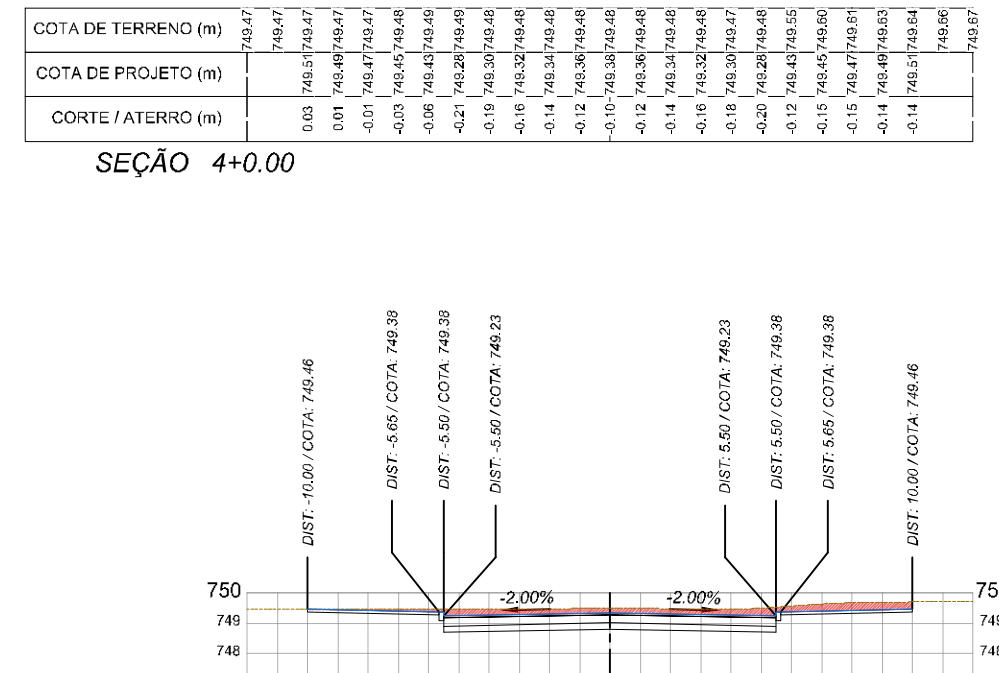
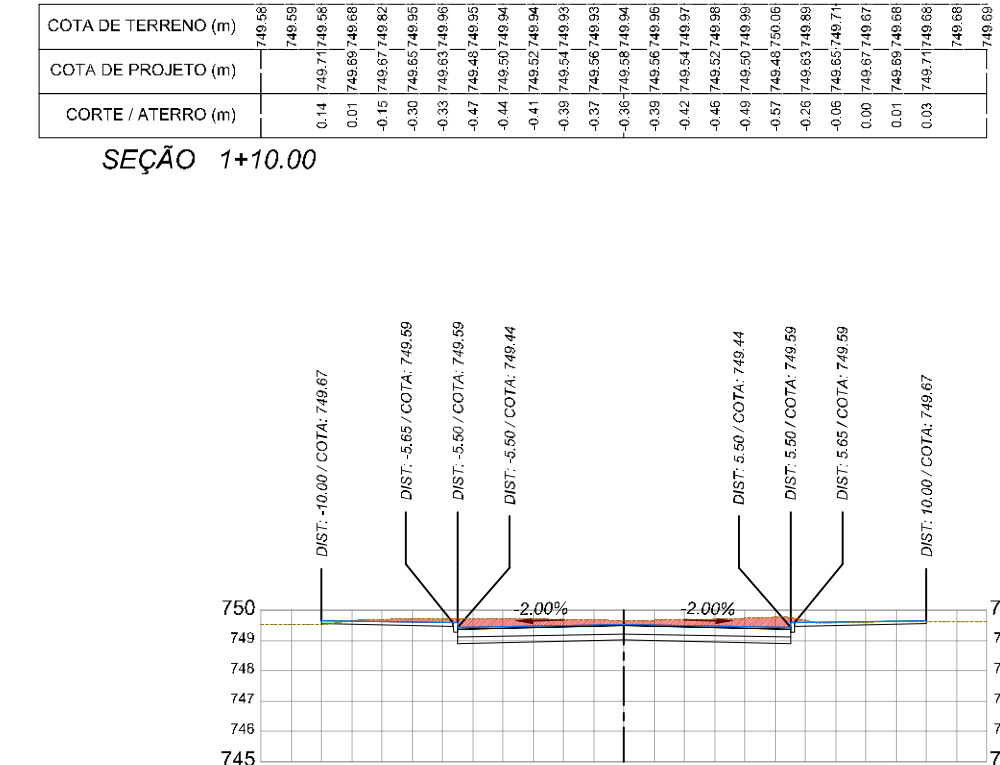


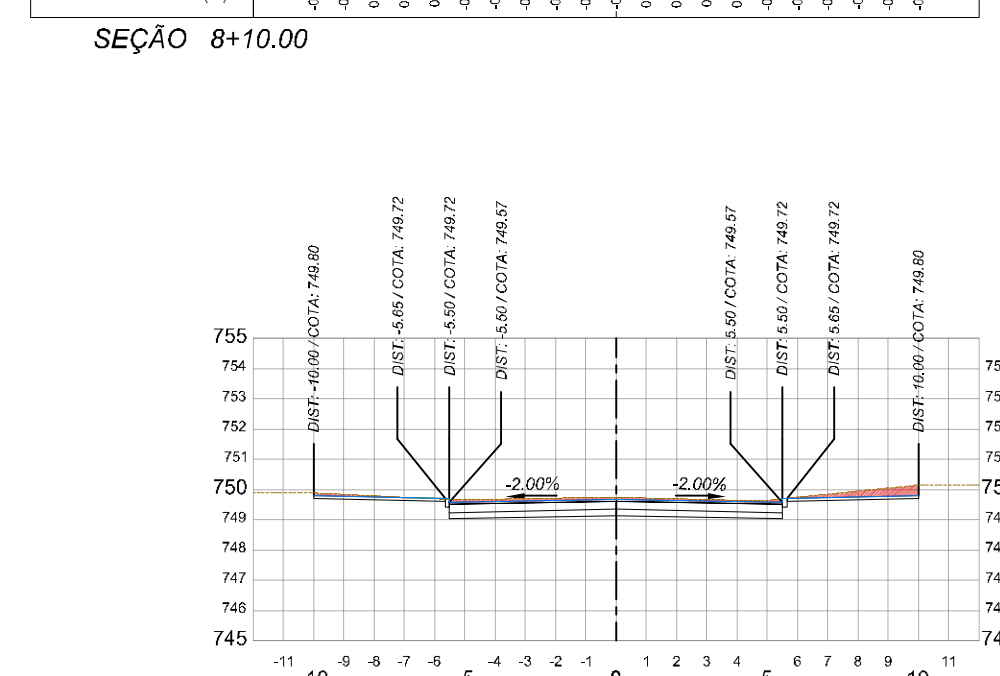
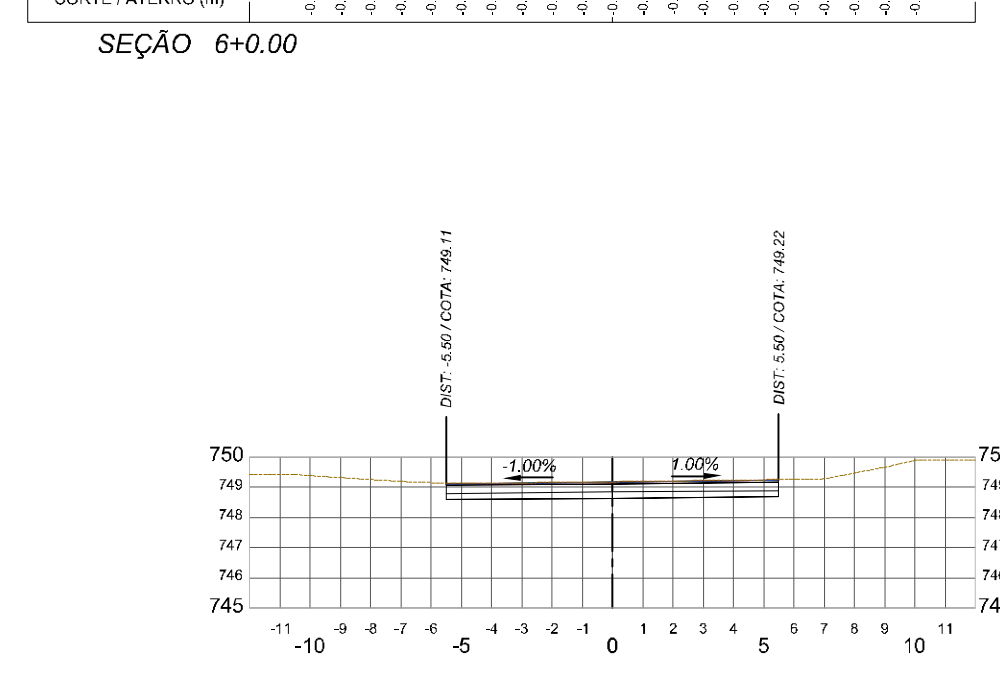
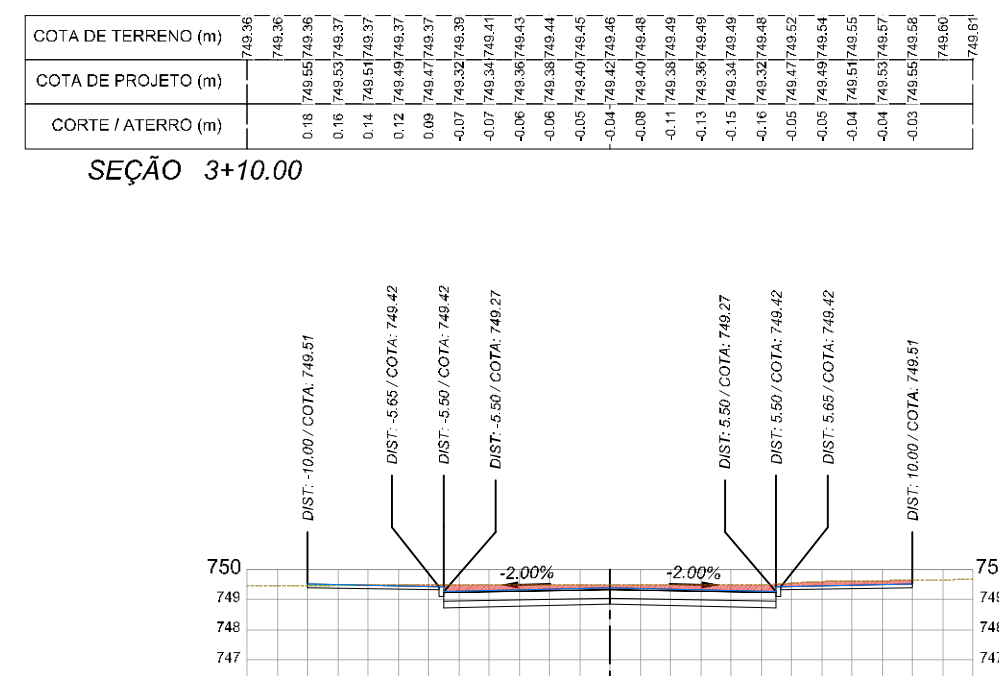
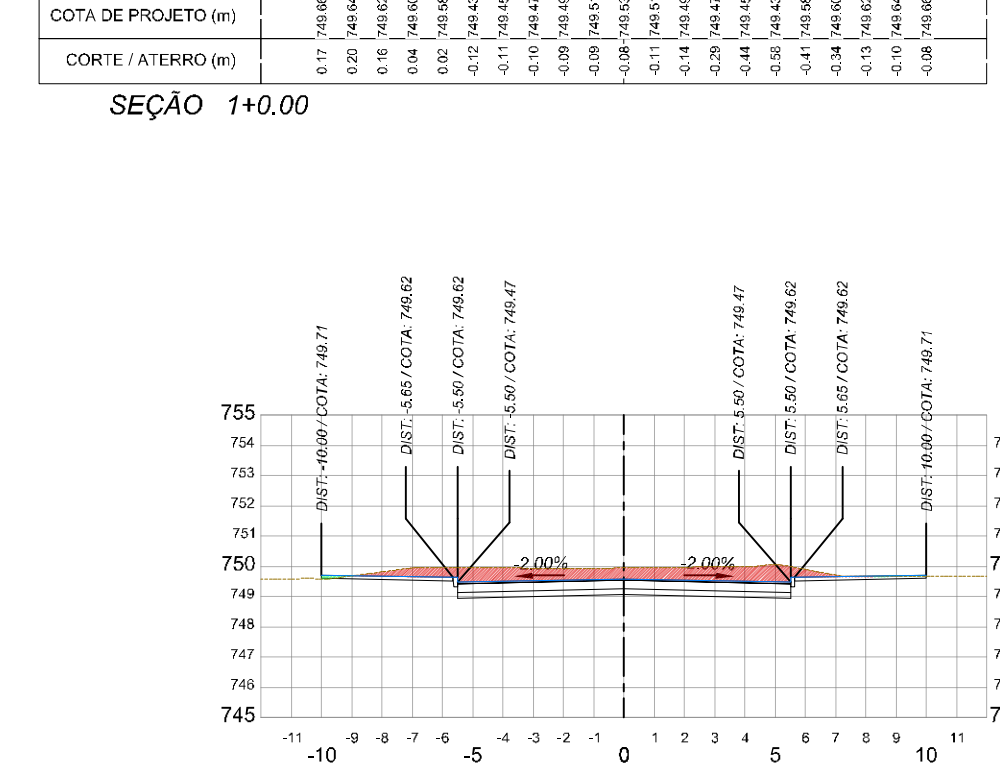
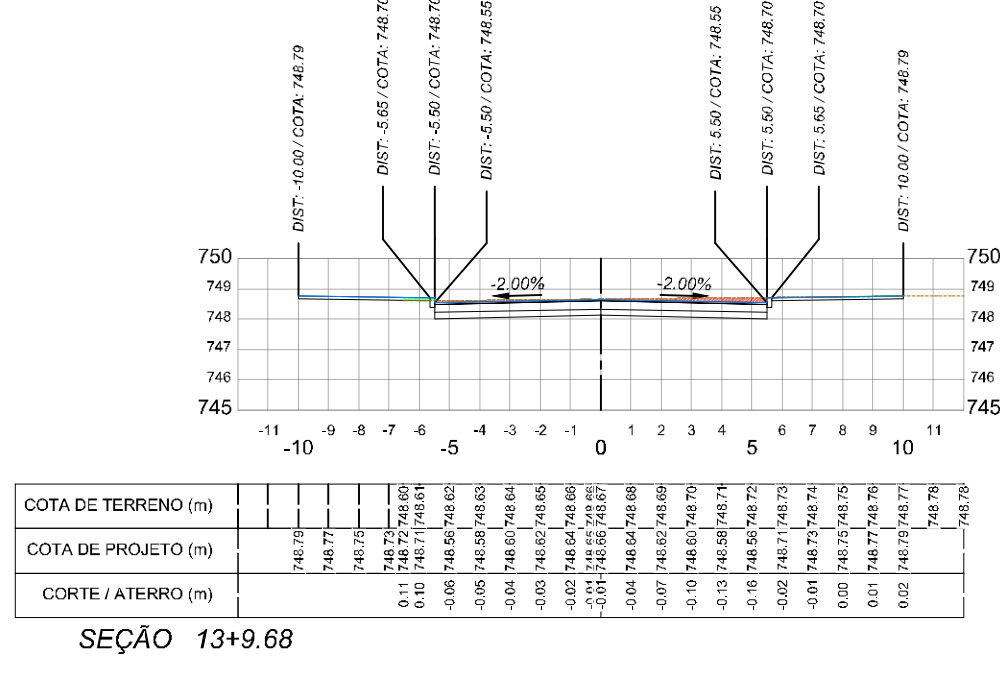
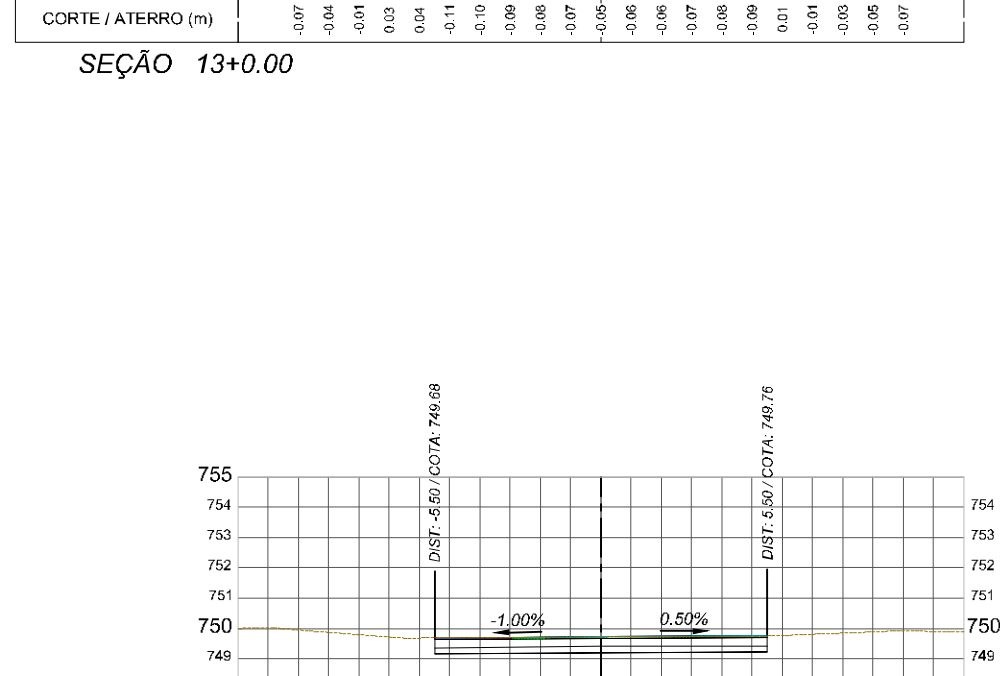
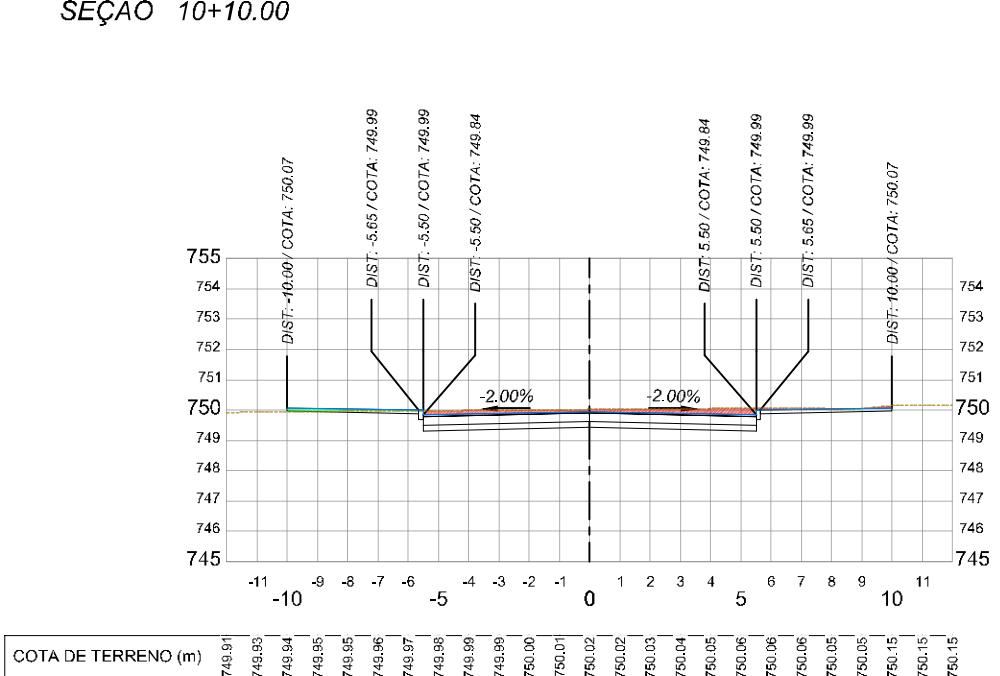
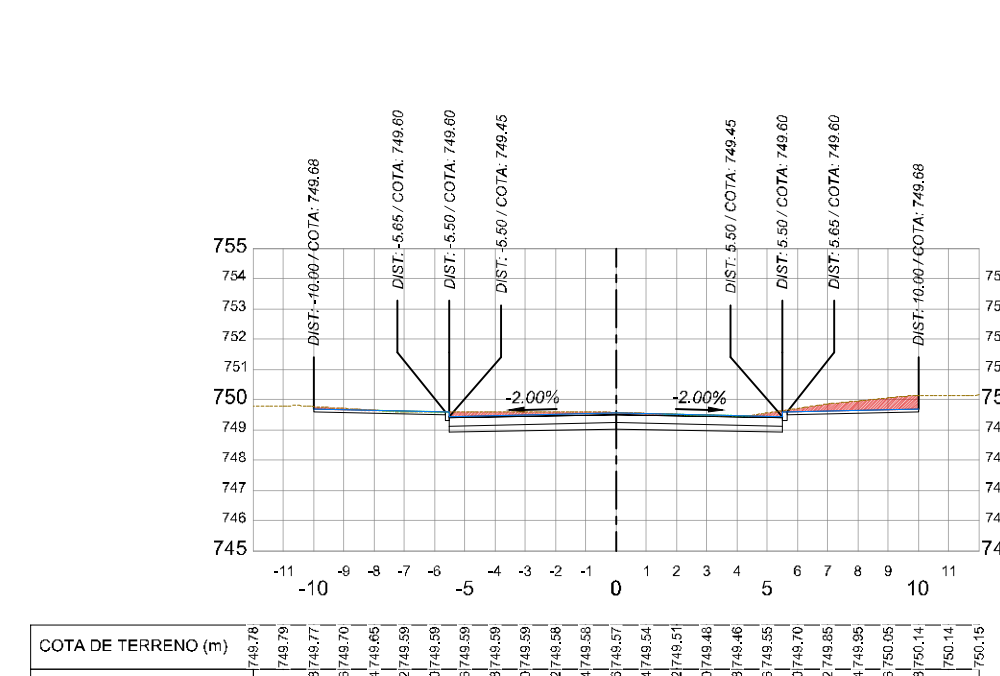
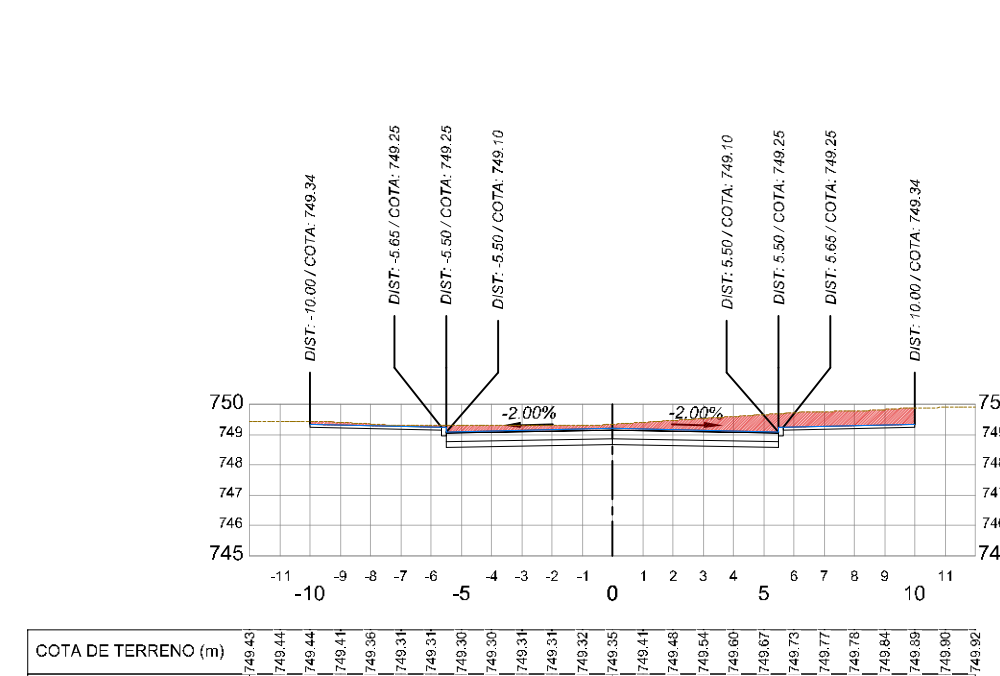
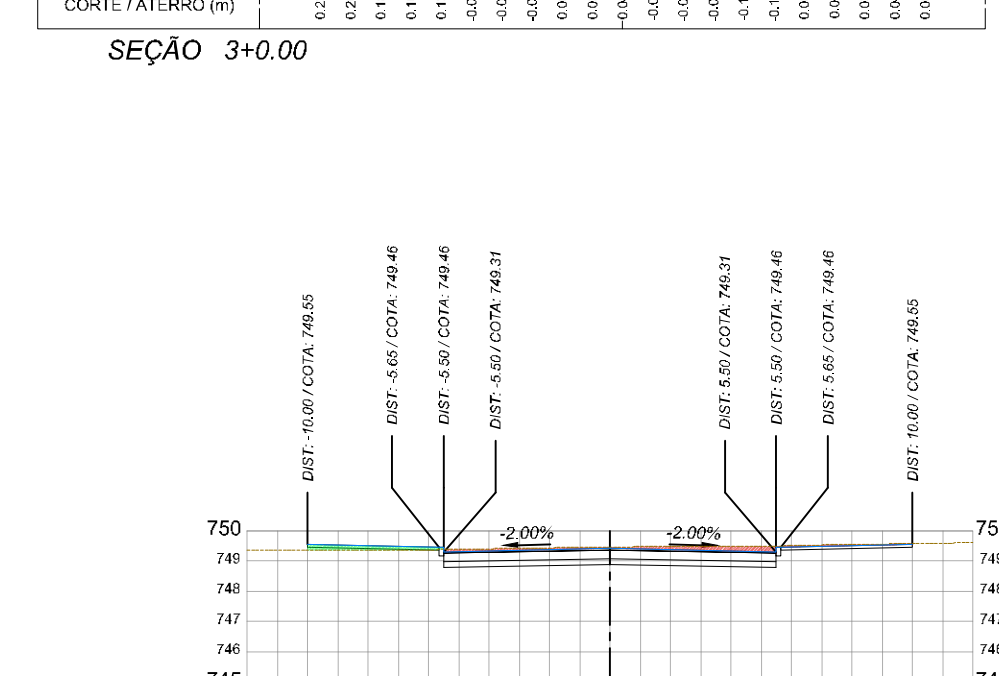
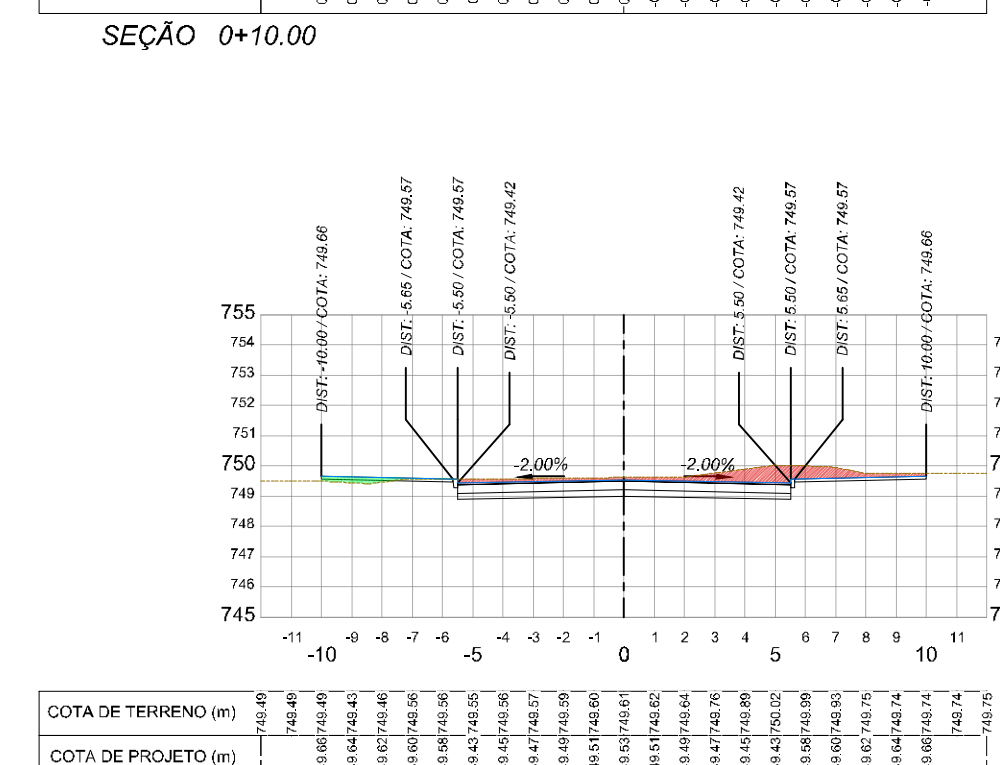
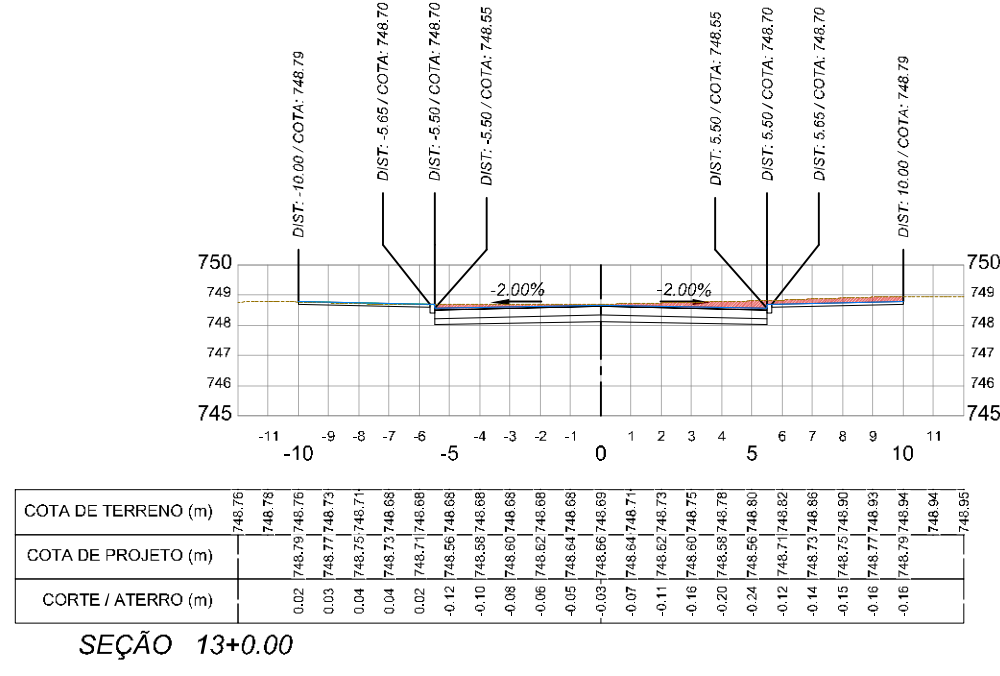
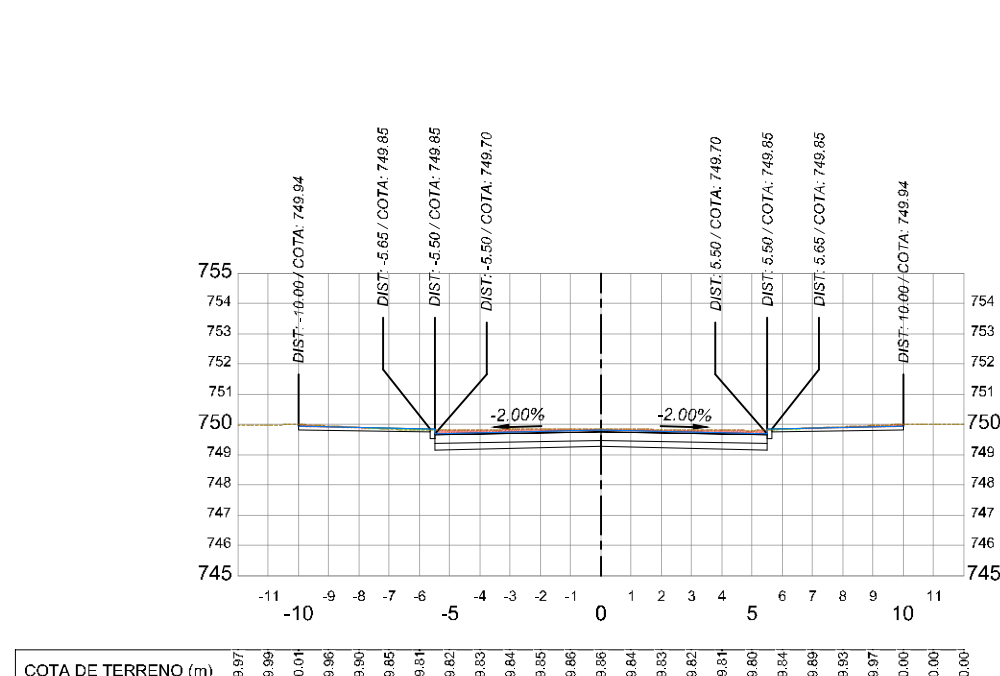
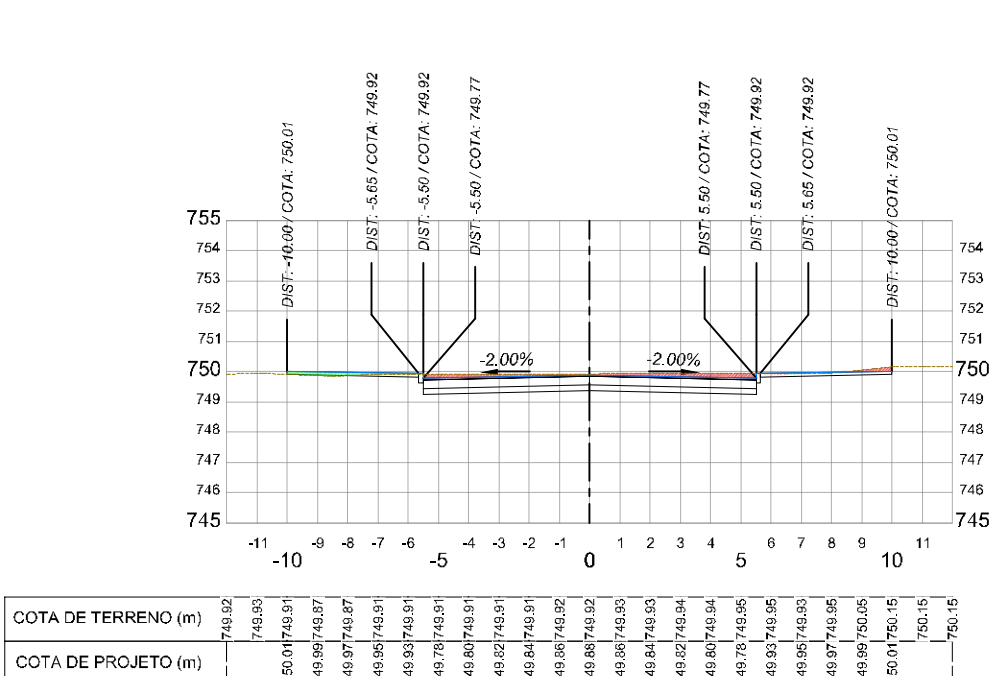
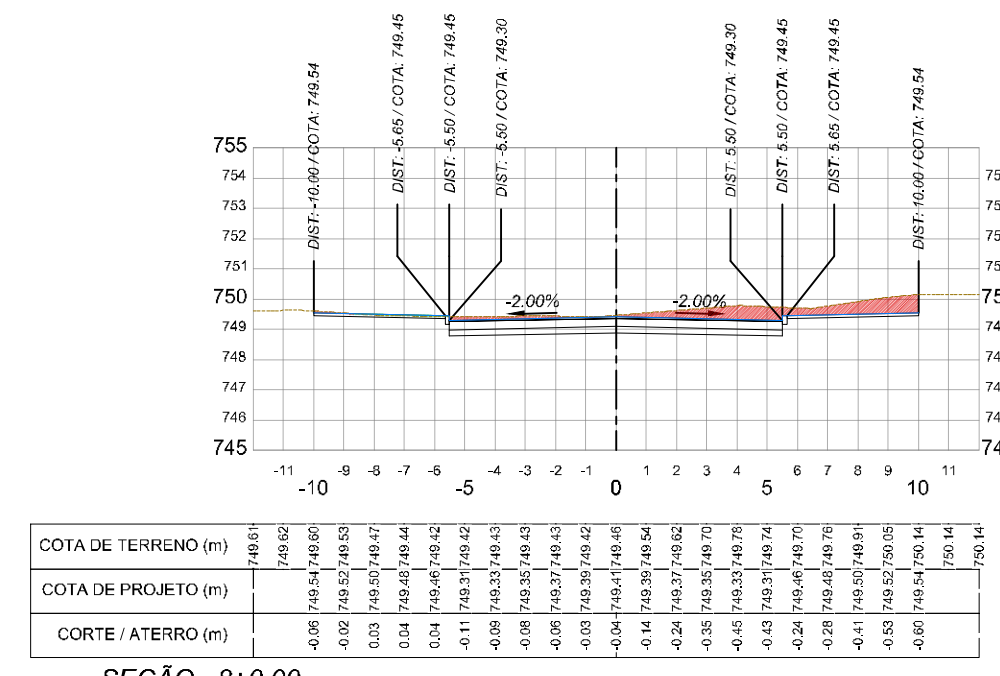
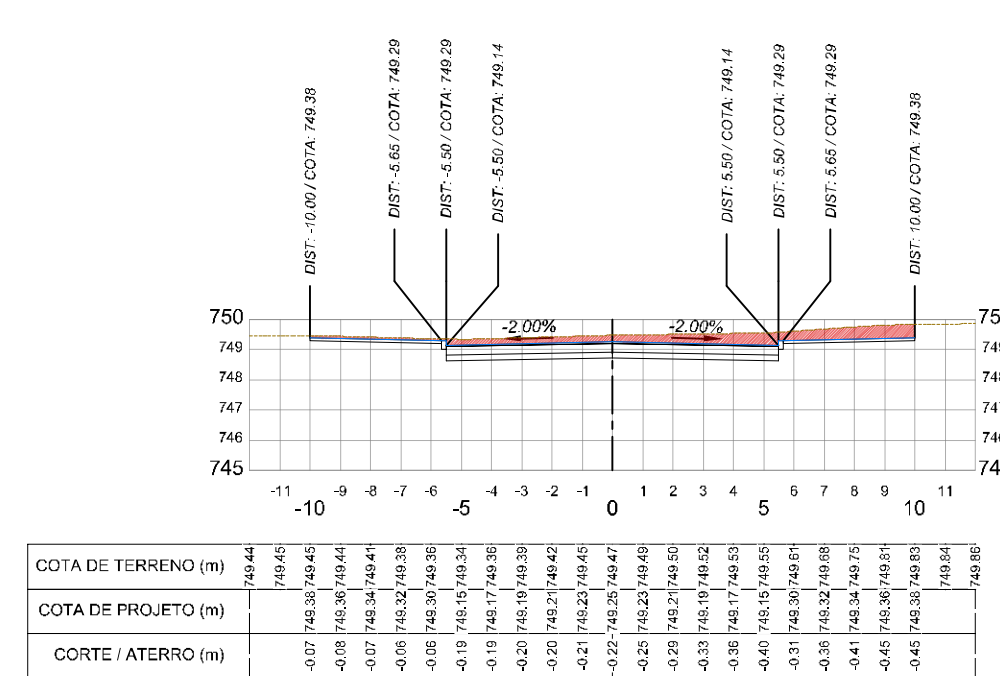

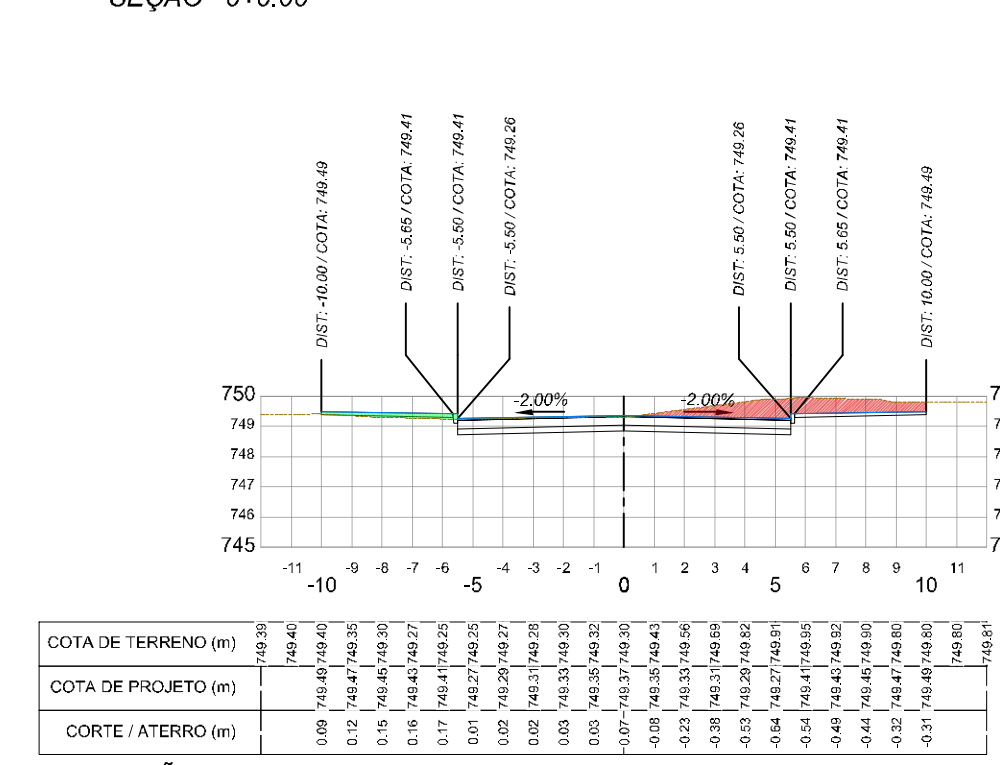
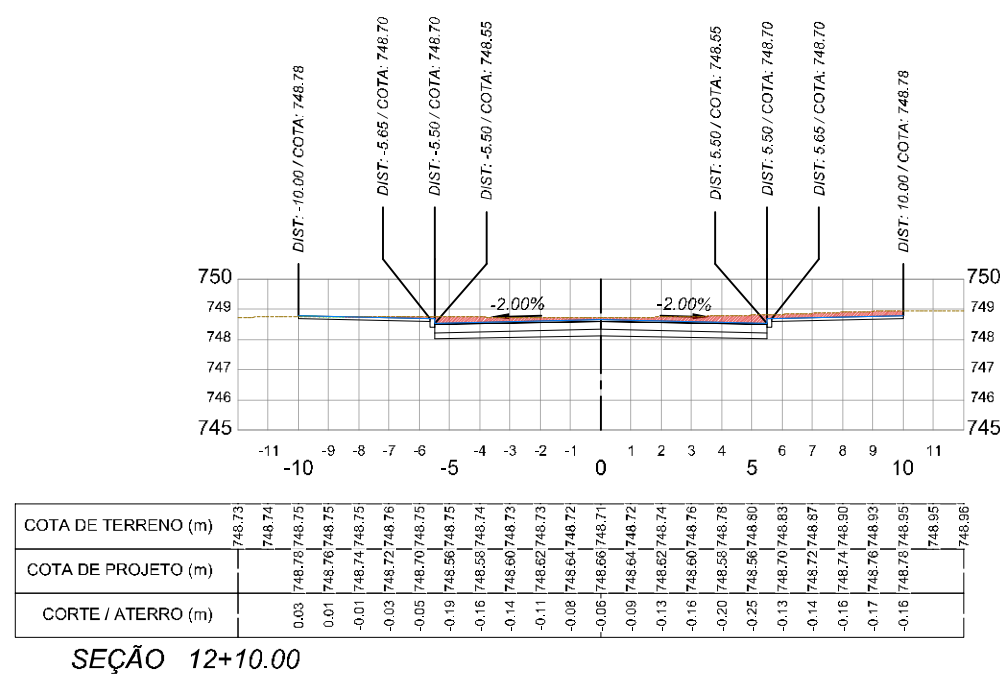
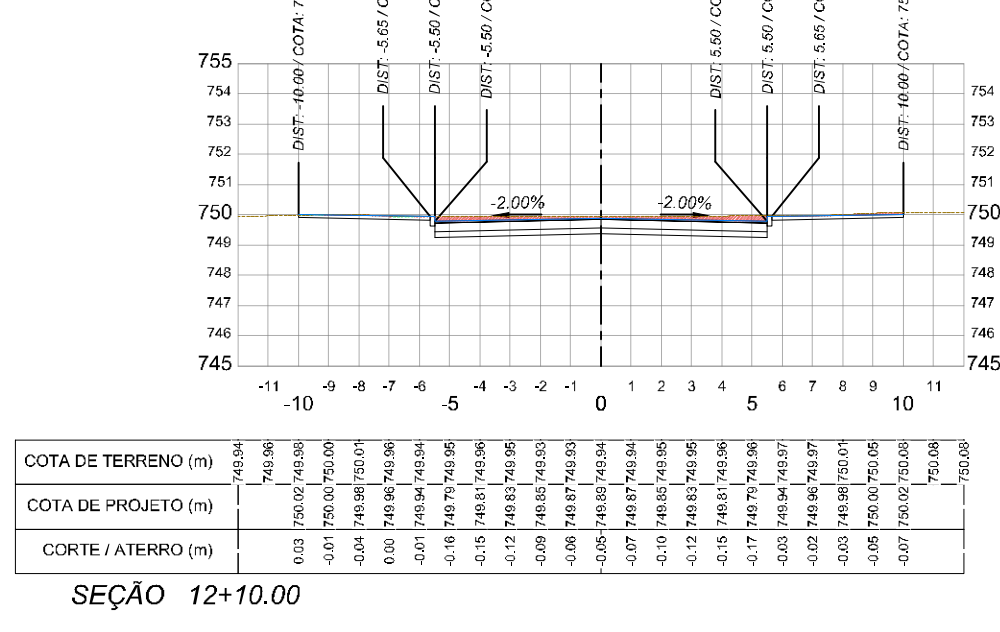
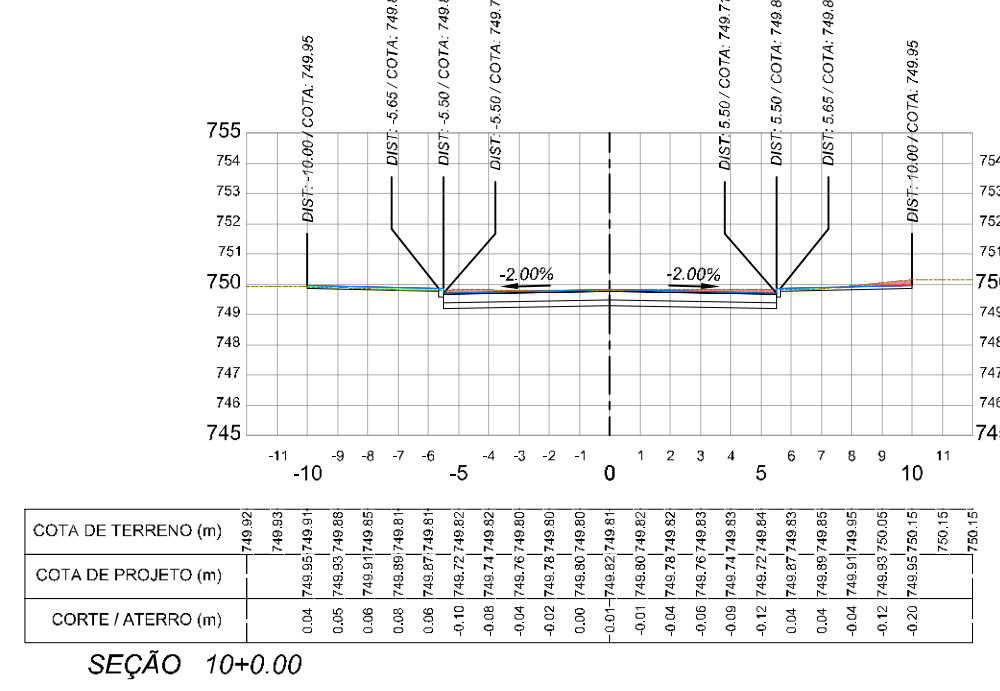
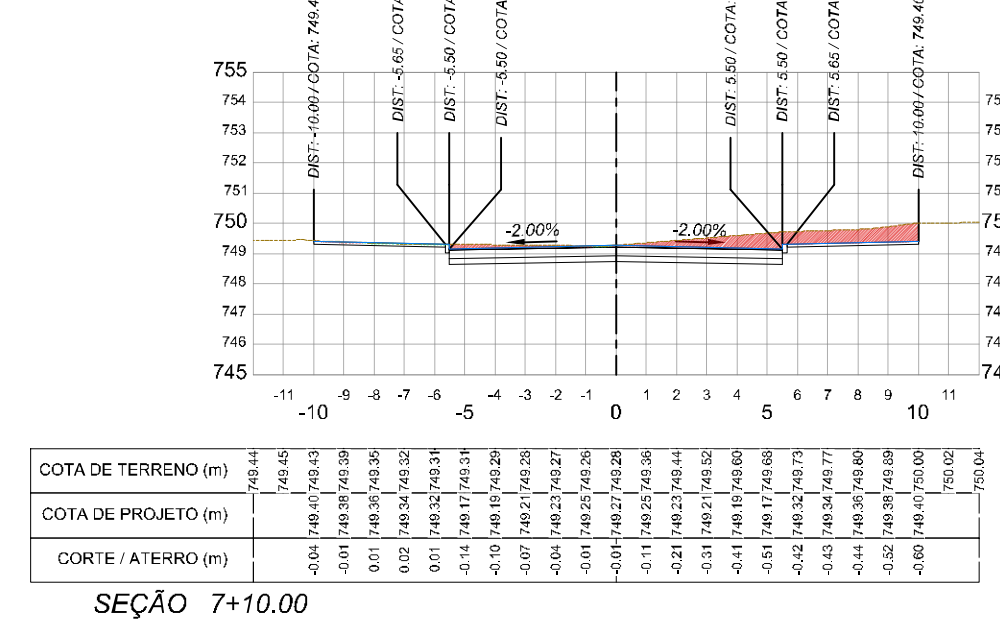
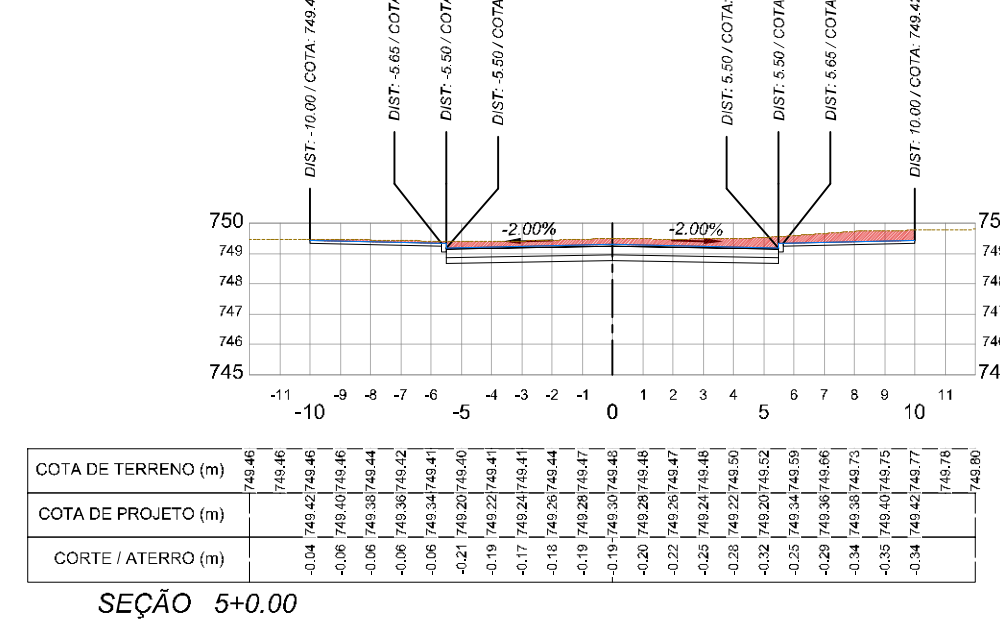
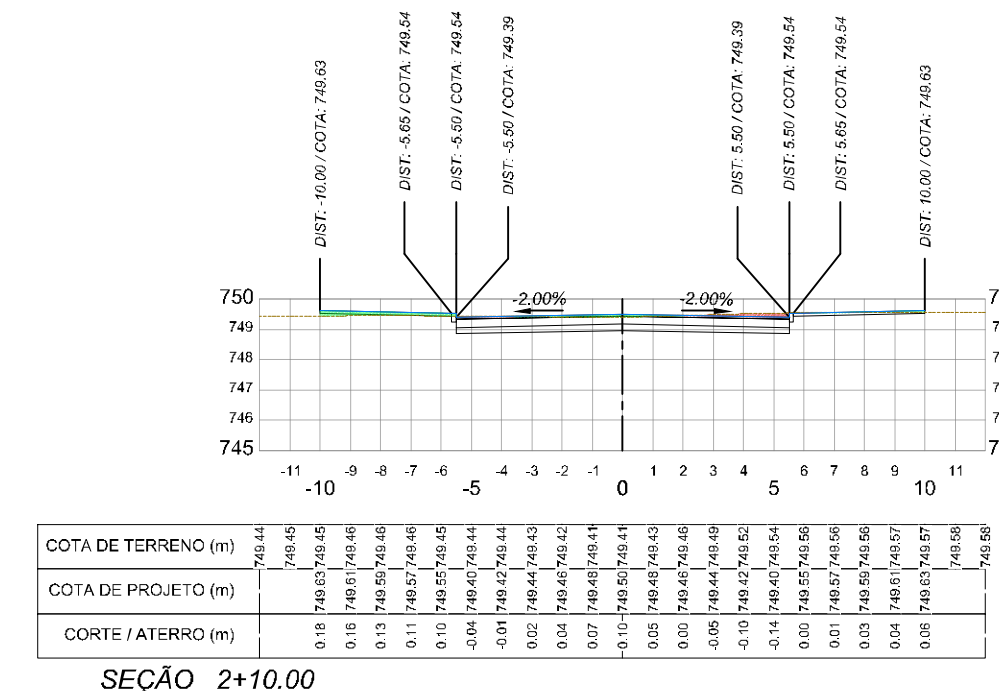
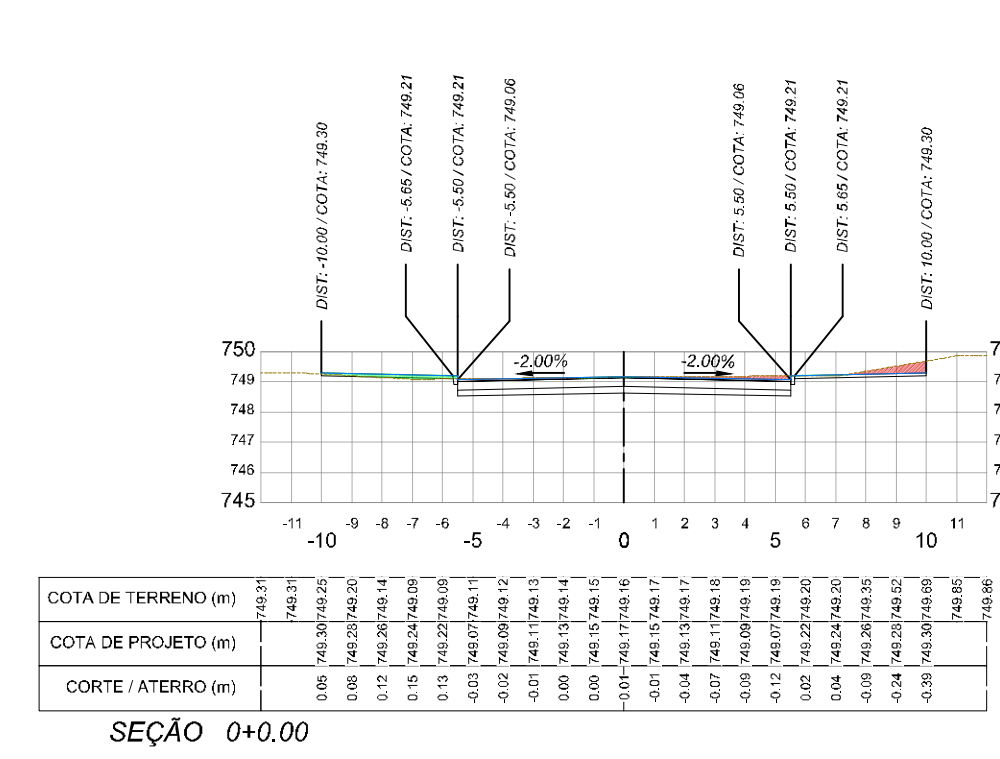
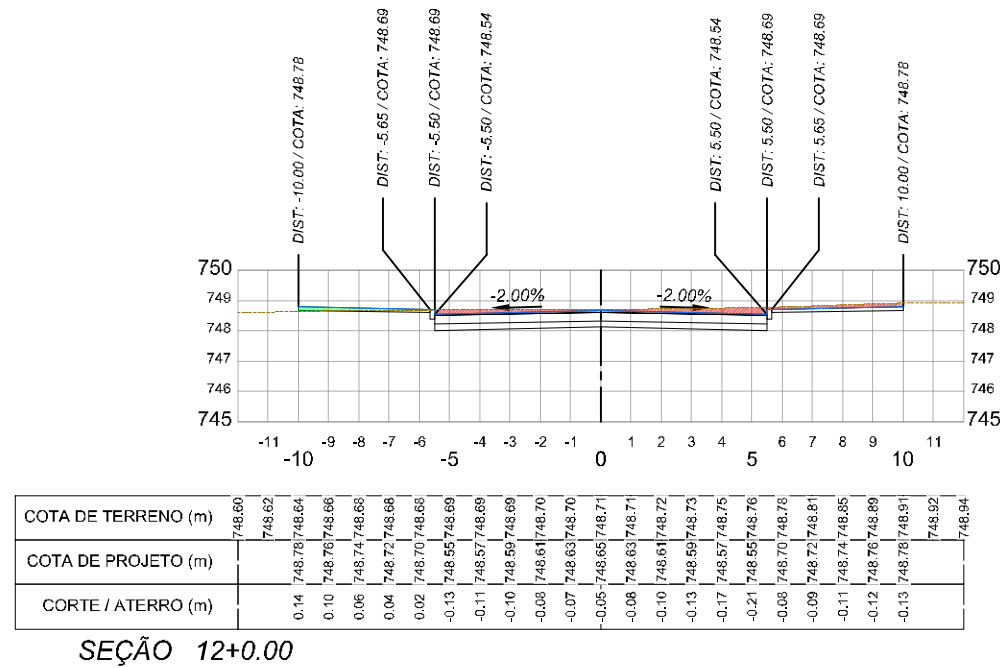
REVISÃO: 02

ESCALA: 1/250

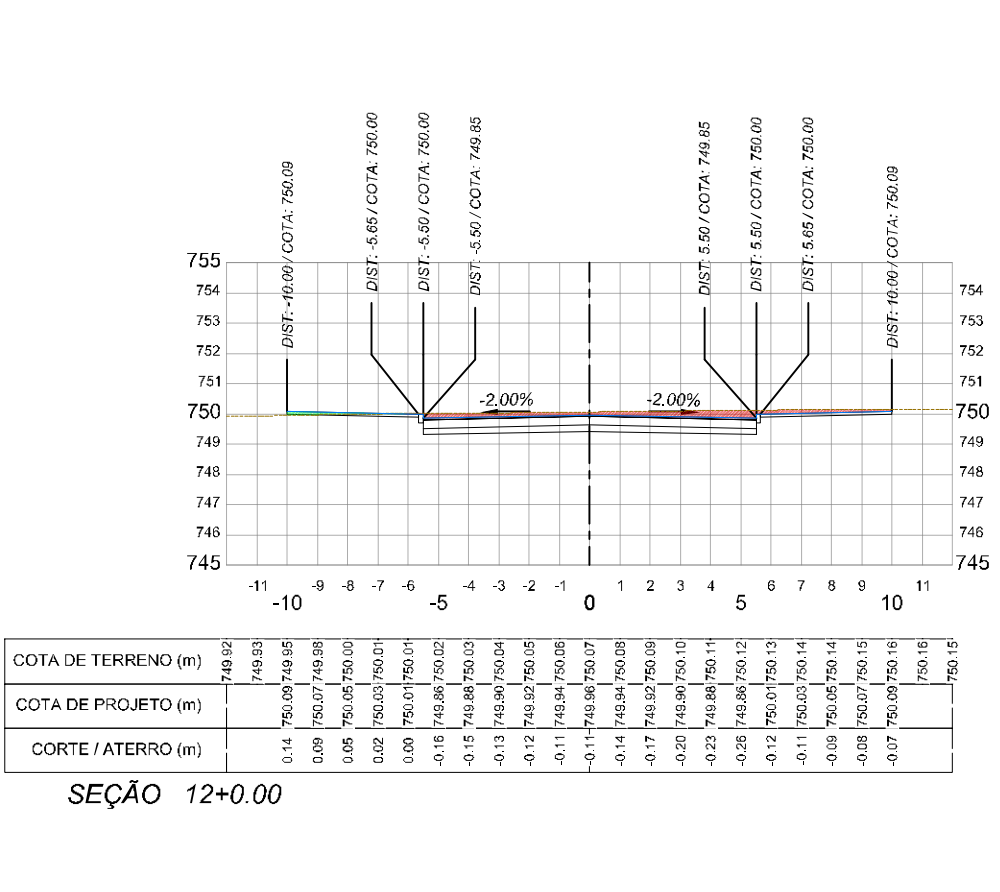
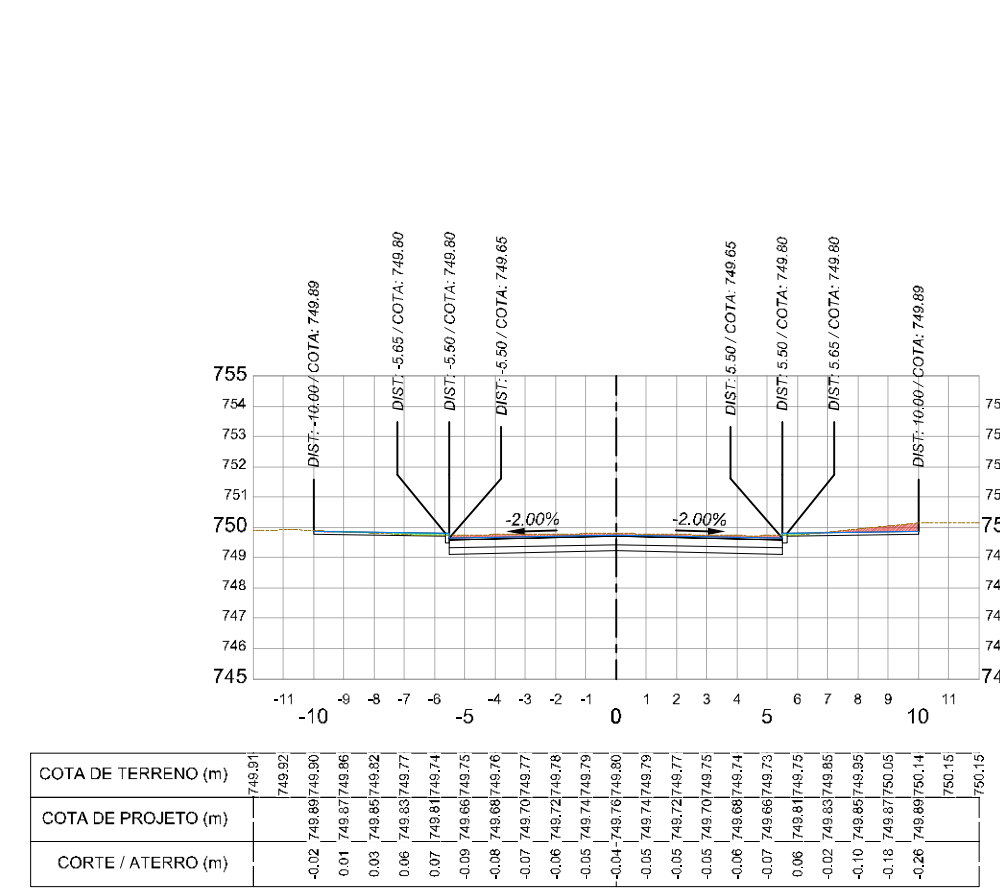
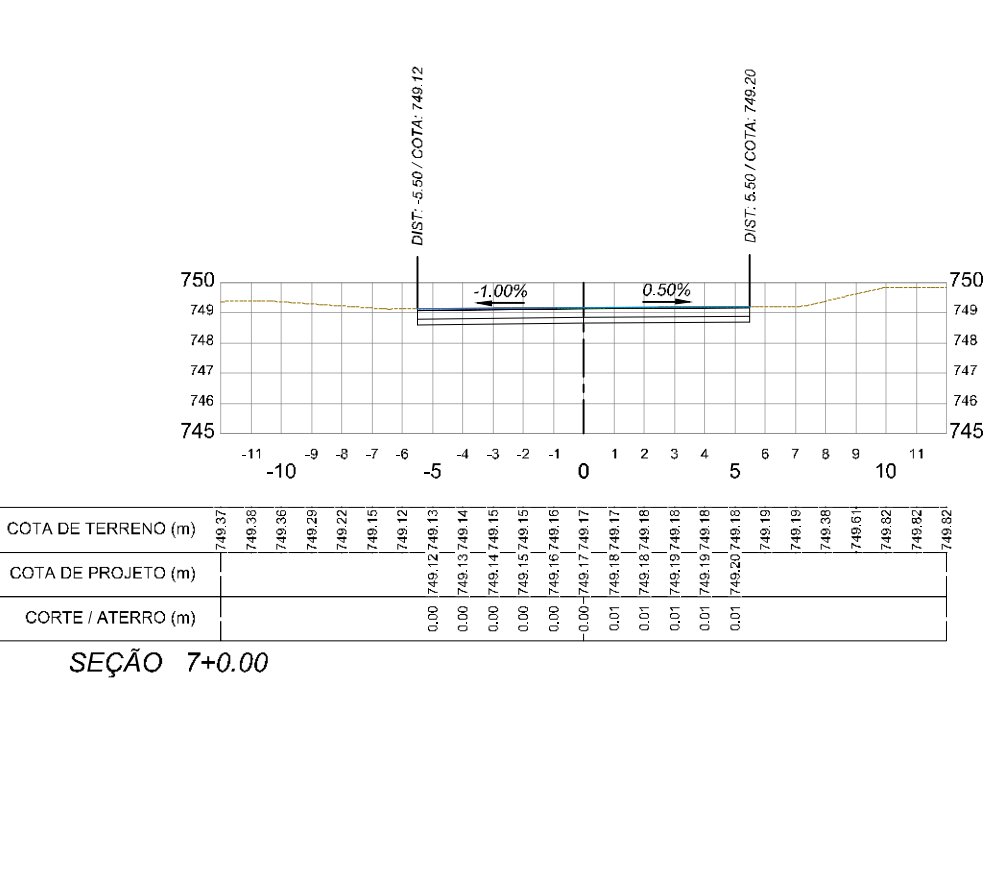
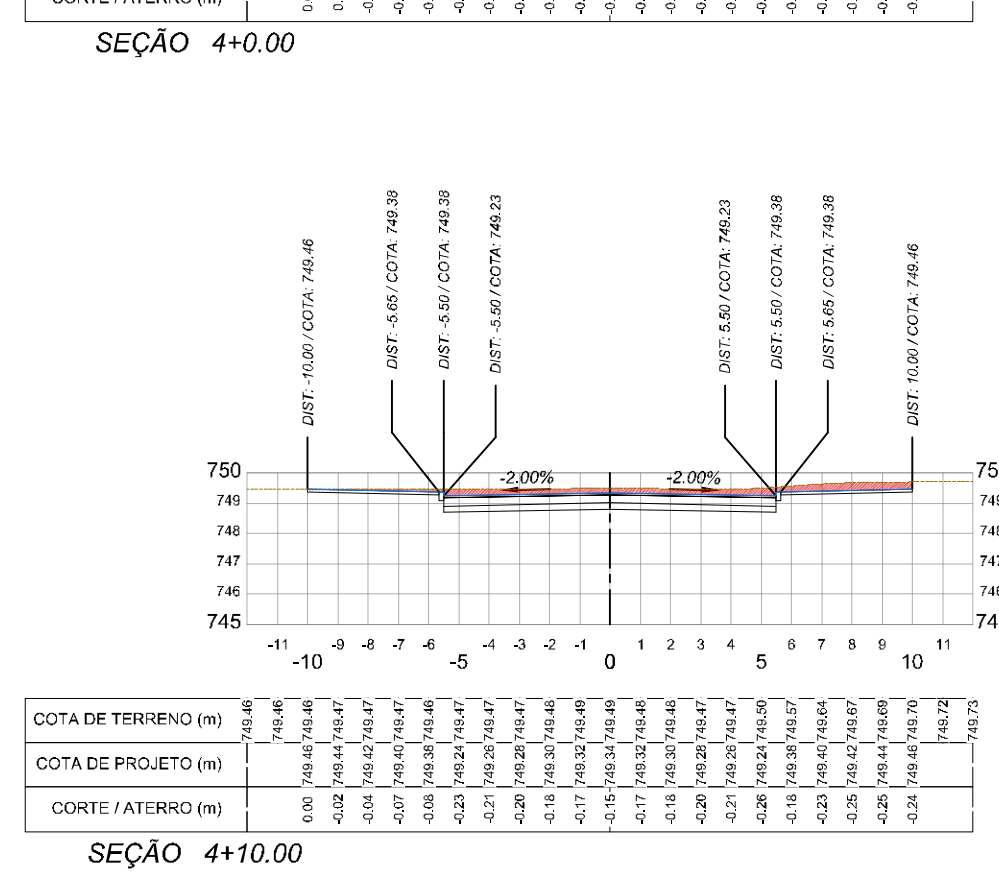
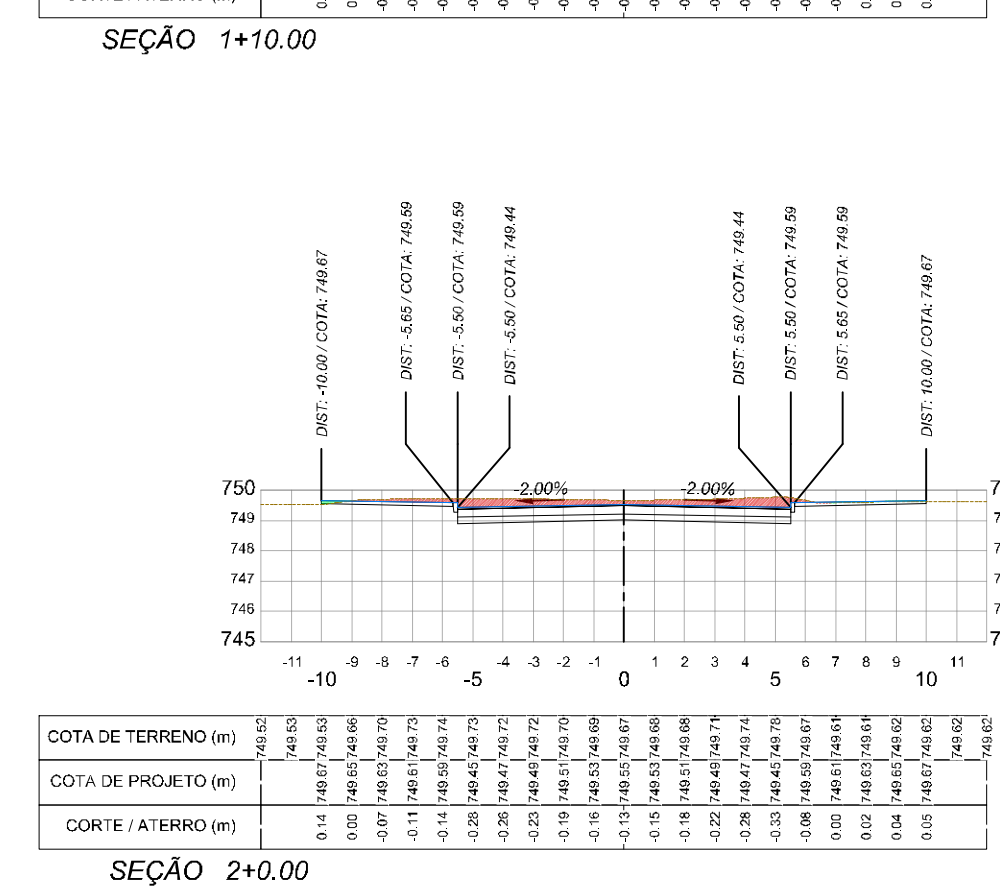
DESENHADO POR: FELIPE VELAME

JOÃO BATISTA POYER
CREA/RP: 9.567-D

RUA DORIVAL CAYMMI (MATO GROSSO-PARAÍBA) - INÍCIO



RUA SENHOR DO BONFIM (PIAUI-AV. SALVADOR) - FIM



- LEGENDA:**
- █ ÁREA DE ATERRO / REATERRO
 - █ ÁREA DE CORTE
 - TERRENO NATURAL
 - SUPERFÍCIE PROJETADA





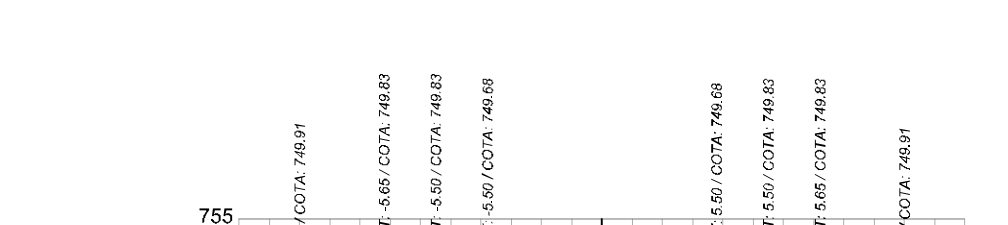
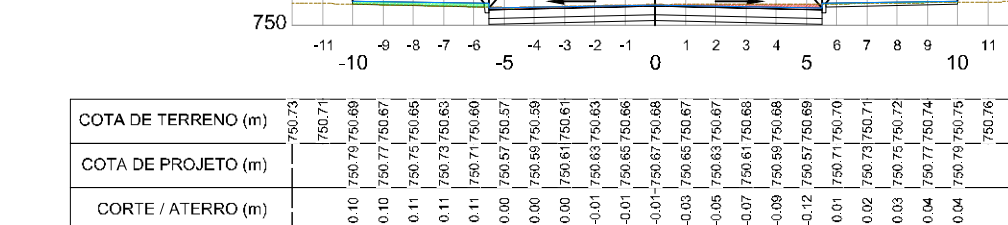
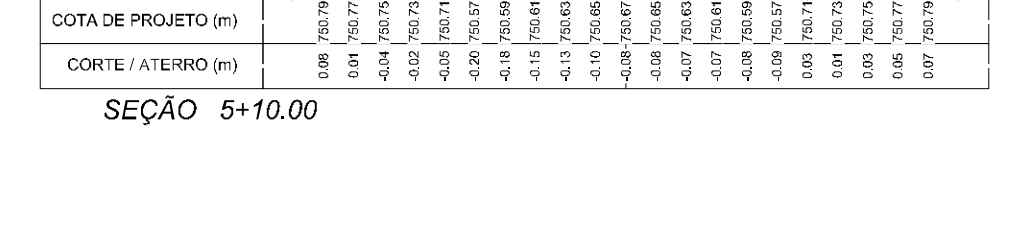

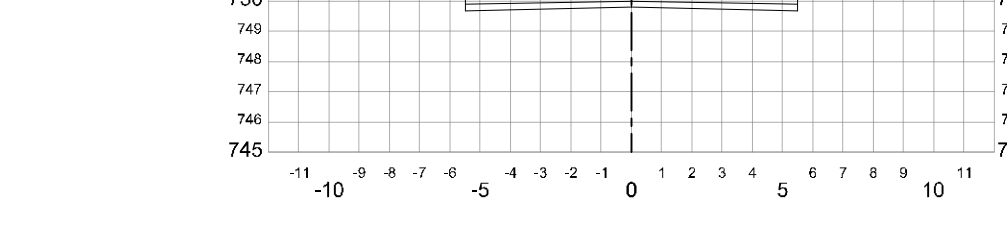
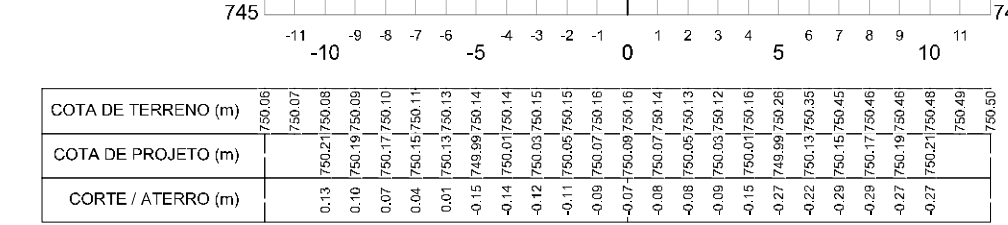


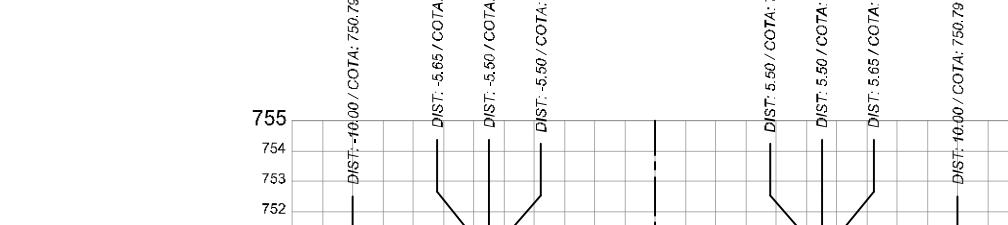
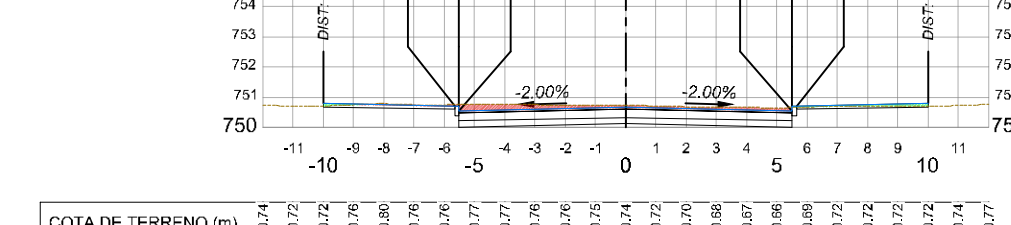
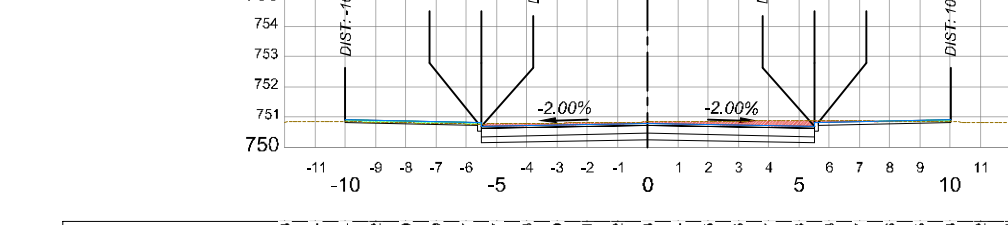
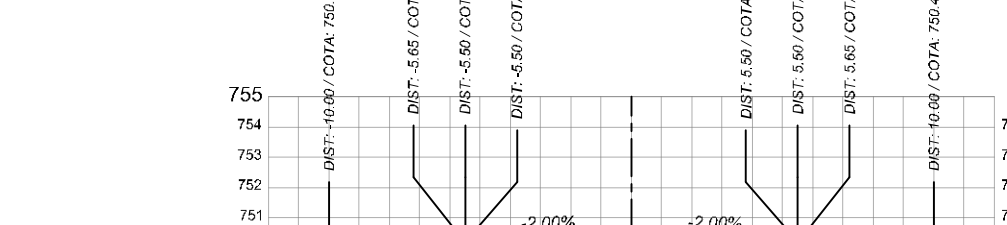
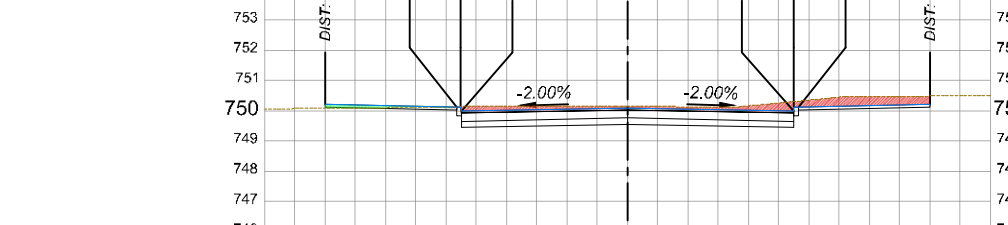
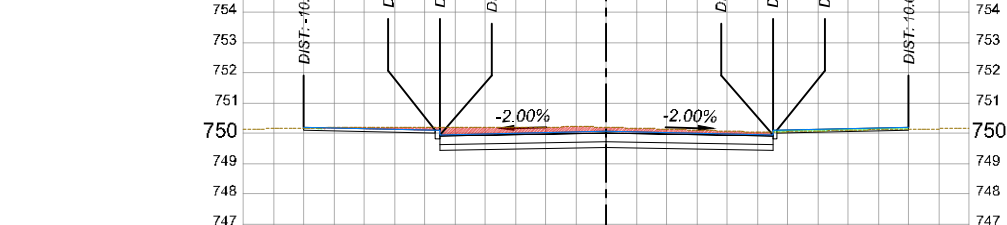
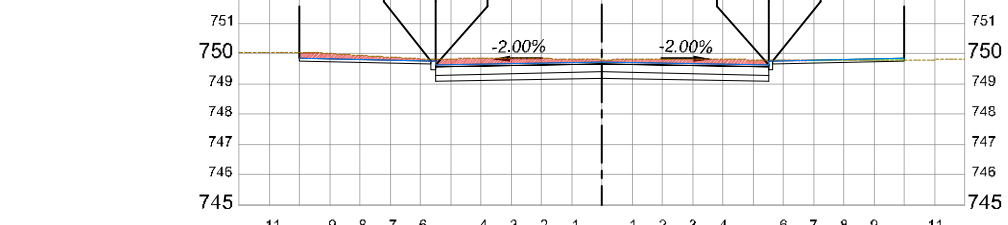




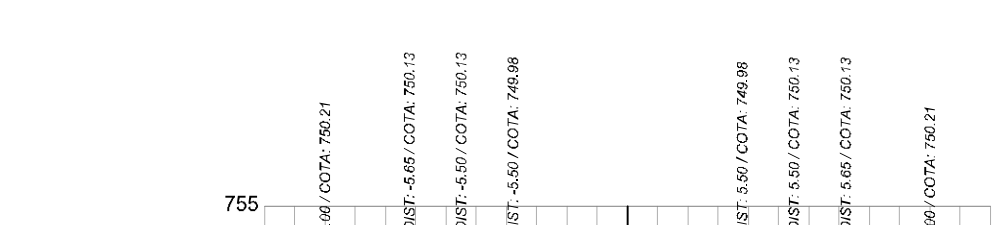

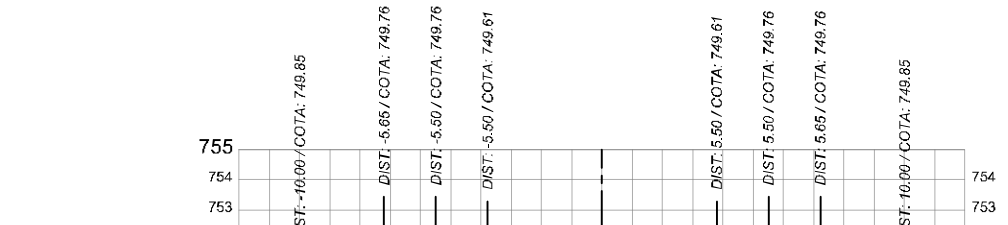
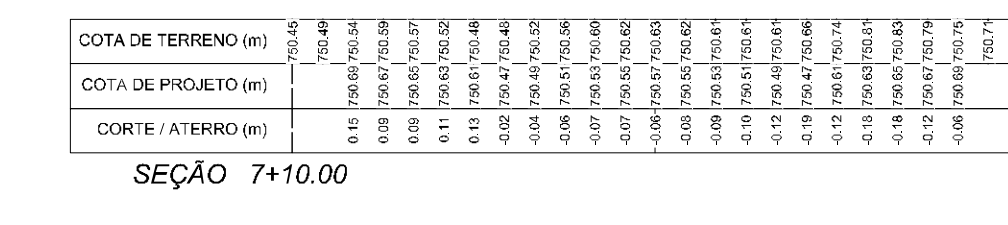






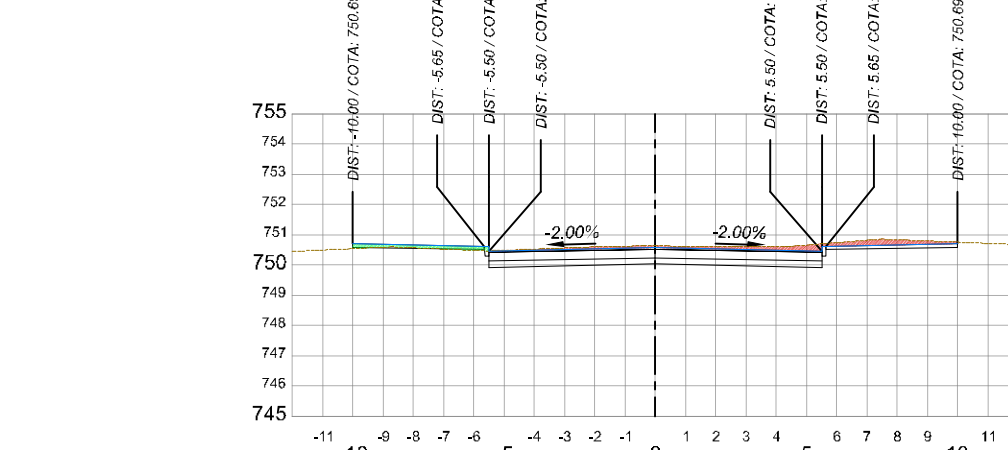
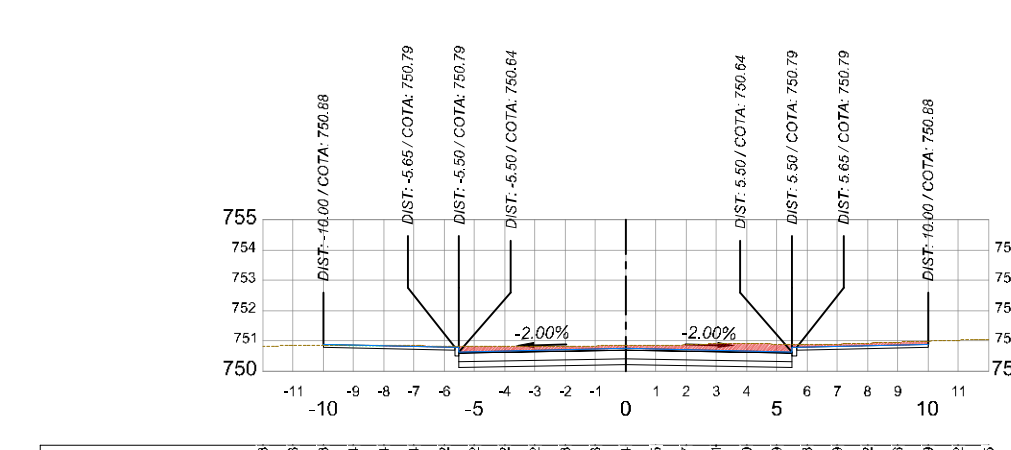
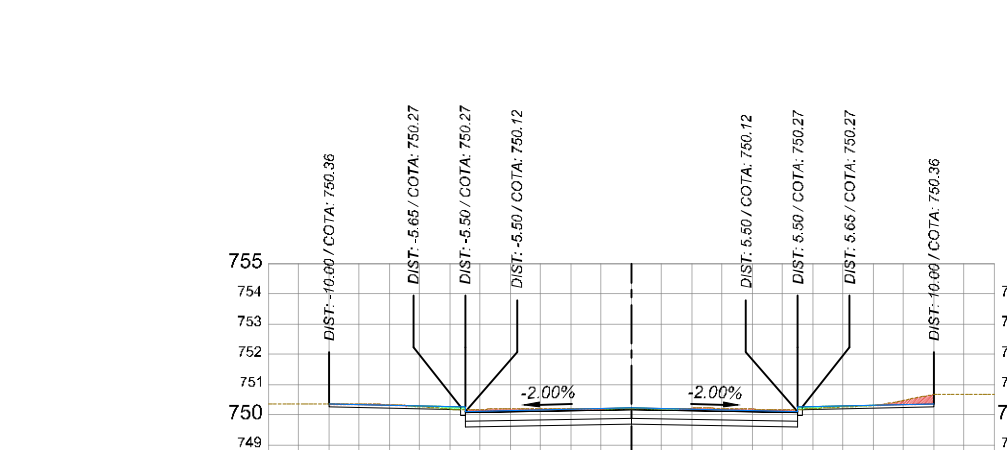
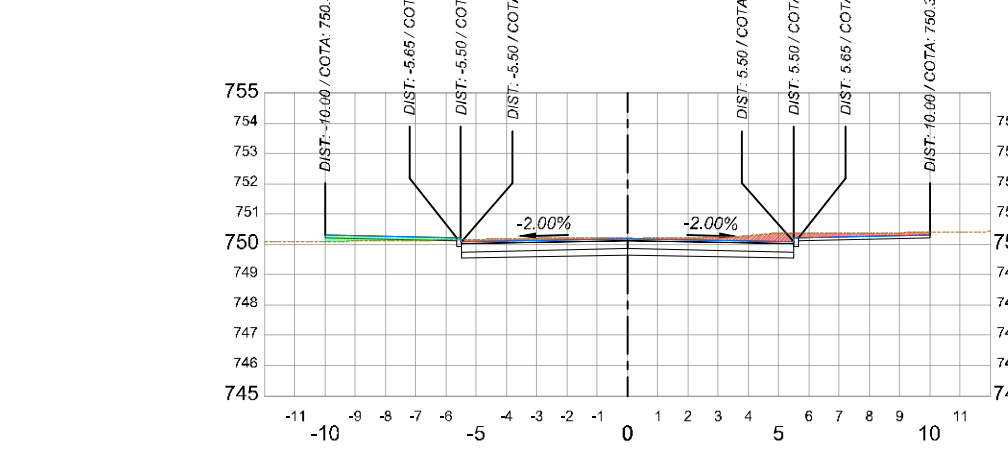
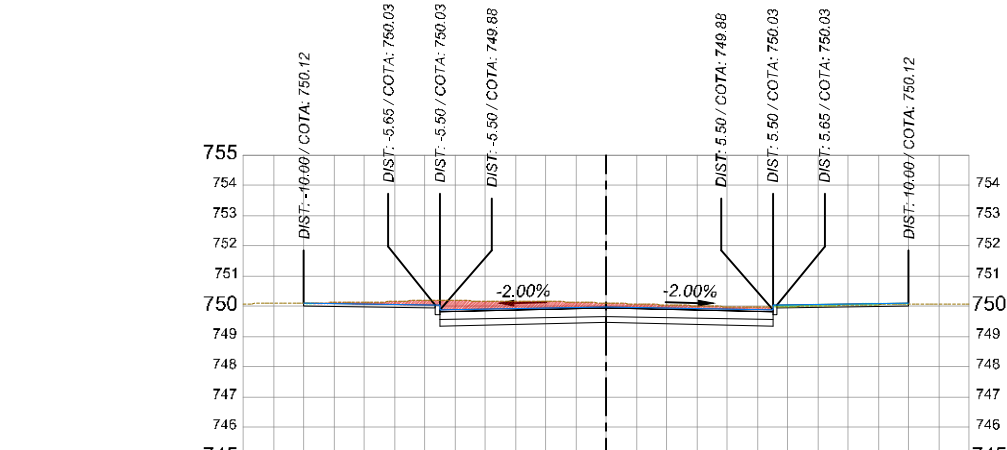
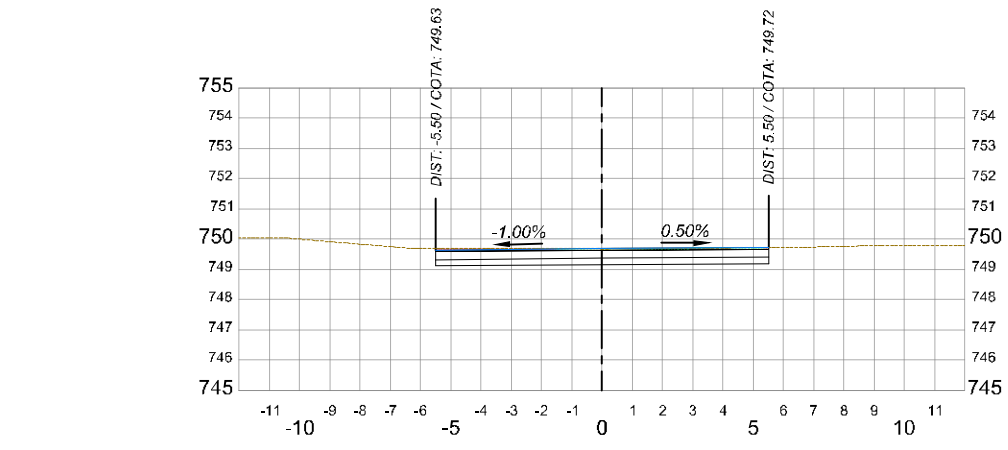
- NOTAS:**
- 1 - REFERÊNCIA PLANI-ALTIMÉTRICA;
 - REDE BRASILEIRA DE MONITORAMENTO CONTÍNUO DO IBGE (RBMC);
 - DATUM: UTM ZONA 24S - SIRGAS 2011, MC - 38.

REVISÃO	DATA	DESENHO	DESCRIÇÃO DA REVISÃO	EMISSÃO	VERIFICAÇÃO	APROVAÇÃO
02	16/05/2019	FELIPE VELAME	REVISÕES GERAIS	FRANCISCO	MIGUEL PEREZ	EDSON GOMES
01	11/02/2019	FELIPE VELAME	REVISÕES GERAIS	FRANCISCO	MIGUEL PEREZ	EDSON GOMES
00	18/01/2019	FELIPE VELAME	EMISSÃO INICIAL	FRANCISCO	MIGUEL PEREZ	EDSON GOMES



PROJETO: PROGRAMA AVANÇADO CIDADES - LUIS EDUARDO MAGALHÃES/IA
 RUA ITABUNA E RUAS DO LOTEAMENTO MIMOSO
 PROJETO DE GEOMETRIA E TERRAPLANAGEM
 SEÇÕES TRANSVERSAIS - FL 31/39

RUA DORIVAL CAYMMI (PIAUÍ-AV. SALVADOR) - INÍCIO



LEGENDA:

- ÁREA DE ATERRO / REATERRO
- ÁREA DE CORTE
- TERRENO NATURAL
- SUPERFÍCIE PROJETADA

- NOTAS:**
- REFERÊNCIA PLANI-ALTIMÉTRICA
 - REDE BRASILEIRA DE MONITORAMENTO CONTÍNUO DO IBGE (RBMC)
 - DATUM: UTM ZONA 24S - SIRGAS 2000, MC - 38

REVISÃO	DATA	DESENHO	DESCRIÇÃO DA REVISÃO	EMISSÃO	VERIFICAÇÃO	APROVAÇÃO
02	16/05/2019	FELIPE VELAME	REVISÕES GERAIS	FRANCISCO	MIGUEL PEREZ	EDSON GOMES
01	11/02/2019	FELIPE VELAME	REVISÕES GERAIS	FRANCISCO	MIGUEL PEREZ	EDSON GOMES
00	18/01/2019	FELIPE VELAME	EMISSÃO INICIAL	FRANCISCO	MIGUEL PEREZ	EDSON GOMES

PROJETO: PROGRAMA AVANÇADA CIDADES - LUIS EDUARDO MAGALHÃES/BA

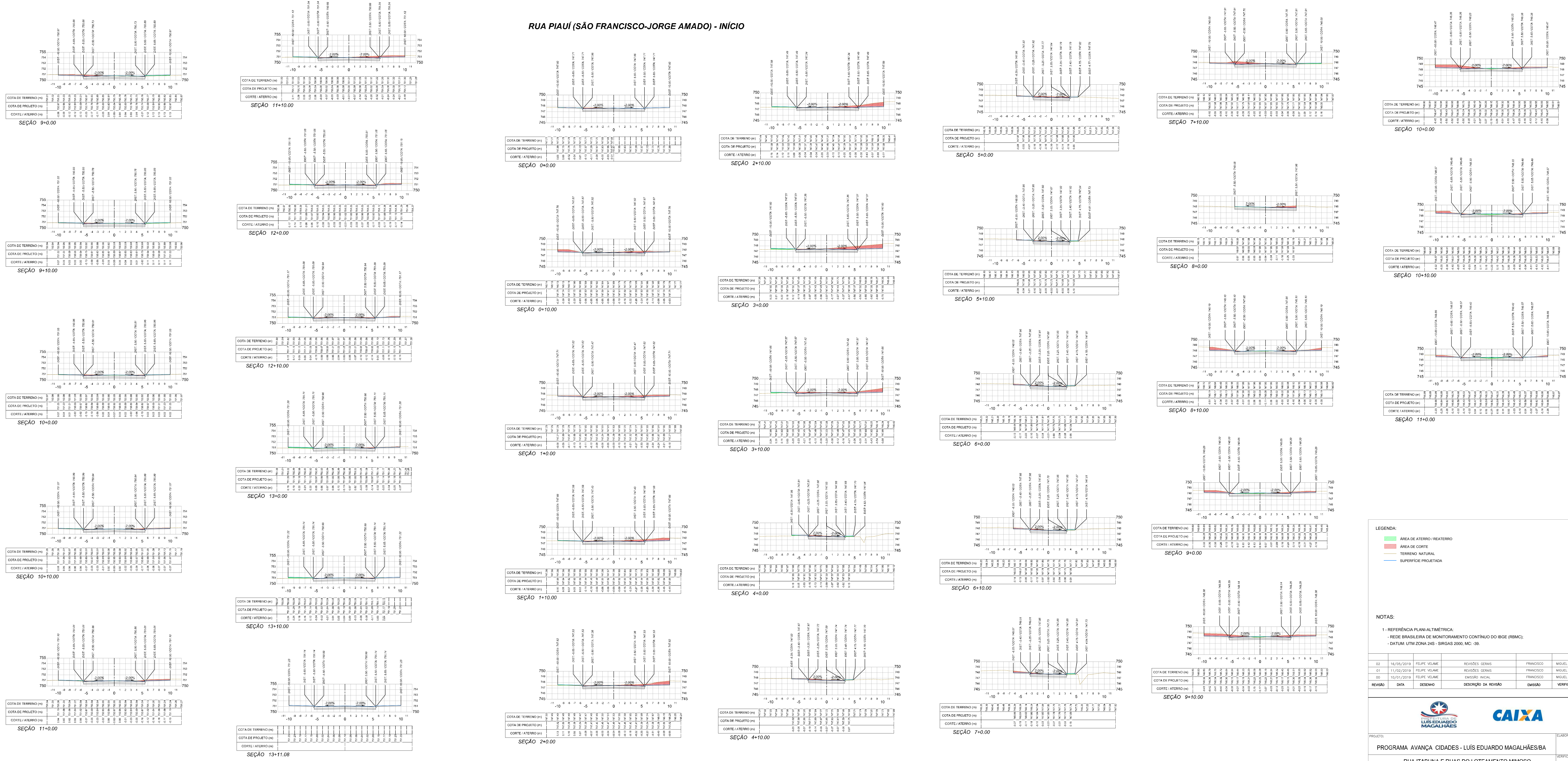
VERIFICADO POR: _____

APROVADO POR: _____

RUA ITABUNA E RUAS DO LOTEAMENTO MIMOSO
PROJETO DE GEOMETRIA E TERRAPLANAGEM
SEÇÕES TRANSVERSAIS - FL 32/39

RUA DORIVAL CAYMMI (MATO GROSSO-PARAÍBA) - FIM

RUA PIAUÍ (SÃO FRANCISCO-JORGE AMADO) - INÍCIO



LEGENDA:
█ ÁREA DE ATERRIO / REATERRO
█ ÁREA DE CORTE
— TERRENO NATURAL
— SUPERFÍCIE PROJETADA

NOTAS:
 1 - REFERÊNCIA PLANI-ALTIMÉTRICA:
 - REDE BRASILEIRA DE MONITORAMENTO CONTÍNUO DO IBGE (RBMC);
 - DATUM: UTM ZONA 24S - SIRGAS 2000, MC - 38.

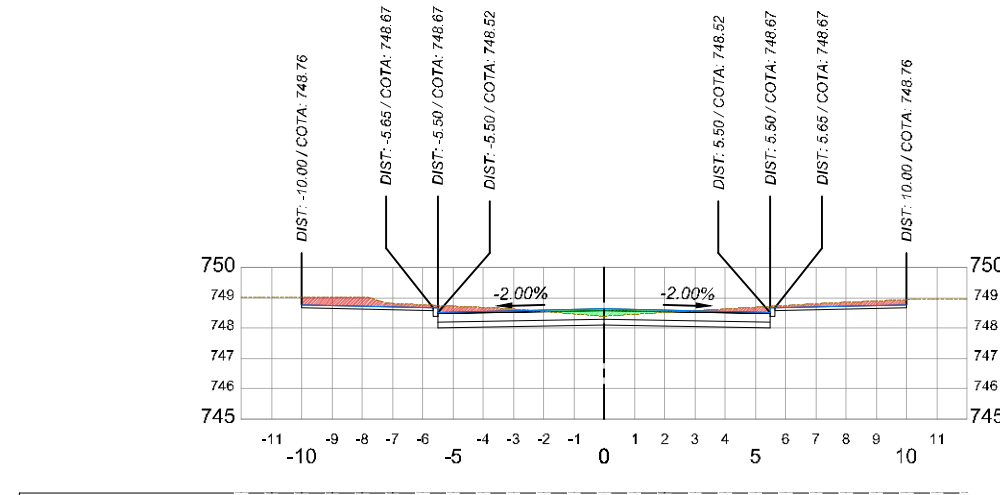
REVISÃO	DATA	DESENHO	DESCRIÇÃO DA REVISÃO	EMISSÃO	VERIFICAÇÃO	APROVAÇÃO
02	16/05/2019	FELIPE VELAME	REVISÕES GERAIS	FRANCISCO	MIGUEL PEREZ	EDSON GOMES
01	11/02/2019	FELIPE VELAME	REVISÕES GERAIS	FRANCISCO	MIGUEL PEREZ	EDSON GOMES
00	18/01/2019	FELIPE VELAME	EMISSÃO INICIAL	FRANCISCO	MIGUEL PEREZ	EDSON GOMES



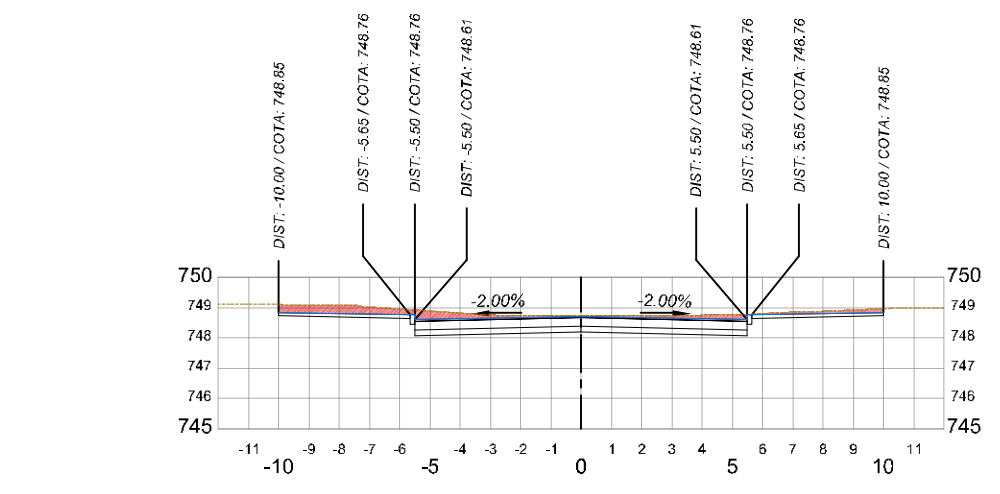
PROJETO: PROGRAMA AVANÇA CIDADES - LUIZ EDUARDO MAGALHÃES/BA
 ELABORADO POR: -
 VERIFICADO POR: -
 APROVADO POR: -

DATA: 16/05/2019	CODIGO: TER-SEC-002-02-033-R02	REVISÃO: 02	ESCALA: 1/250	DESENHADO POR: FELIPE VELAME	JOÃO BATISTA POYER CREA/RP: 9.567-D
------------------	--------------------------------	-------------	---------------	------------------------------	--

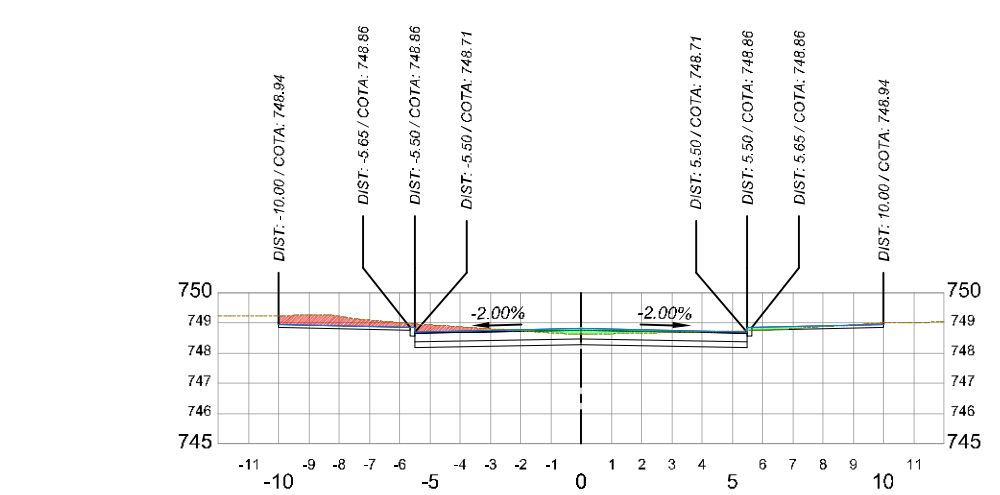
RUA DORIVAL CAYMMI (PIAUÍ-AV. SALVADOR) - FIM



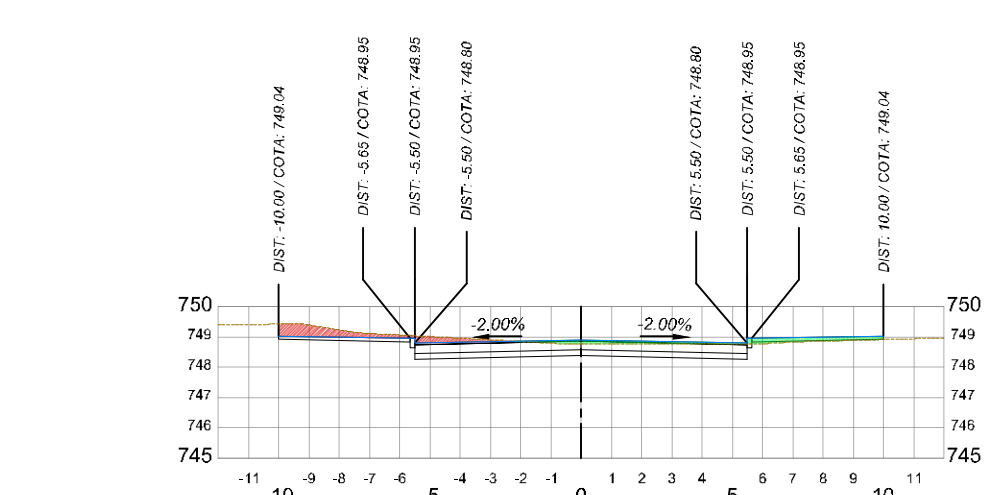
COTA DE TERRENO (m)	750
COTA DE PROJETO (m)	748
CORTE / ATERRIO (m)	745



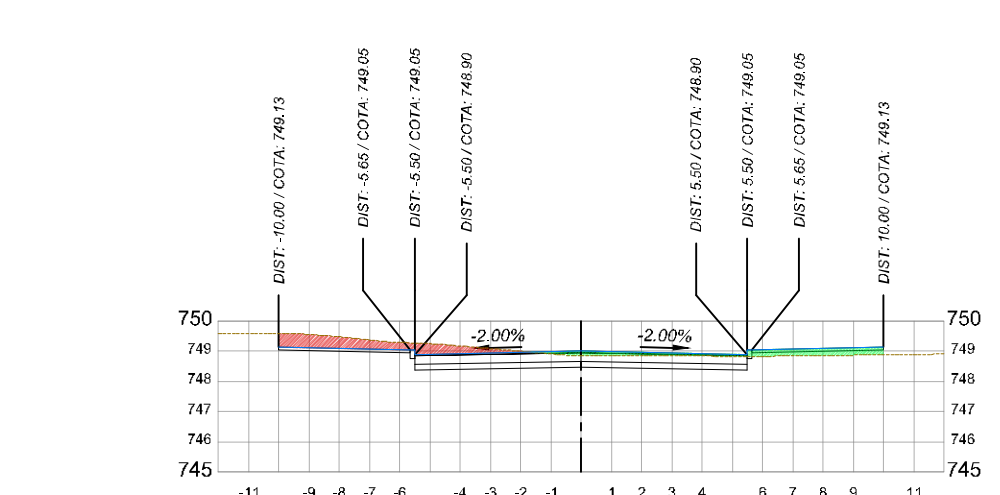
COTA DE TERRENO (m)	750
COTA DE PROJETO (m)	748
CORTE / ATERRIO (m)	745



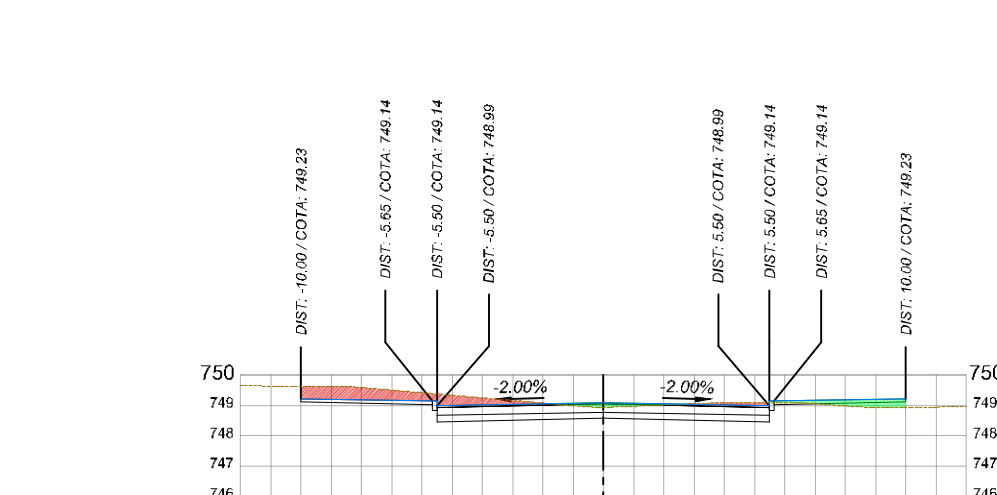
COTA DE TERRENO (m)	750
COTA DE PROJETO (m)	748
CORTE / ATERRIO (m)	745



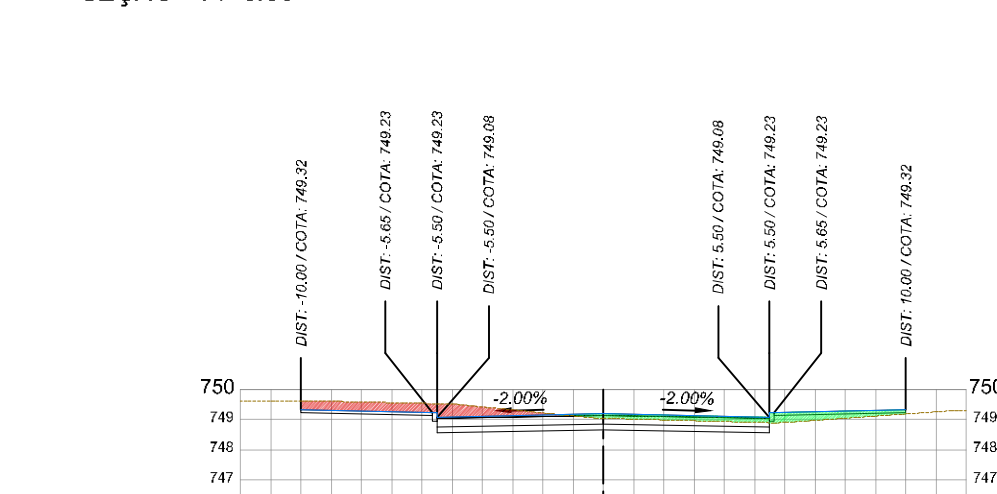
COTA DE TERRENO (m)	750
COTA DE PROJETO (m)	748
CORTE / ATERRIO (m)	745



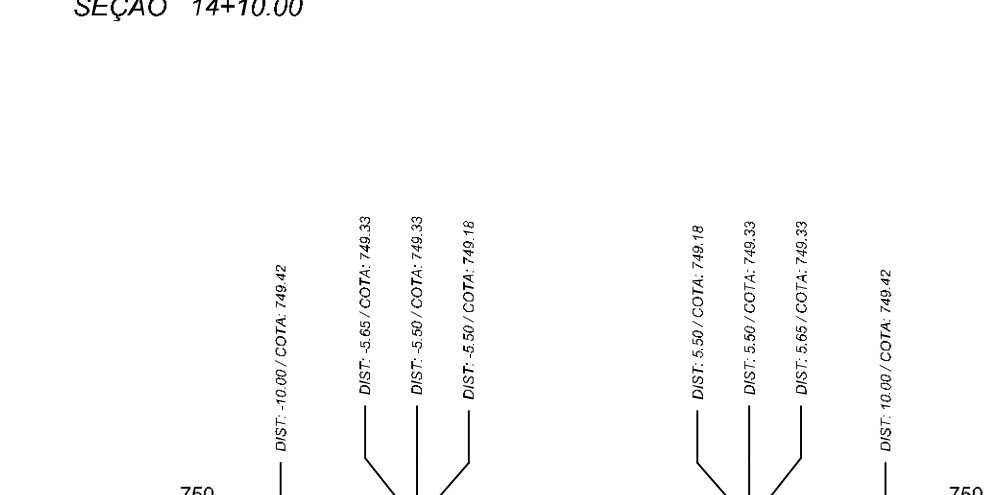
COTA DE TERRENO (m)	750
COTA DE PROJETO (m)	748
CORTE / ATERRIO (m)	745



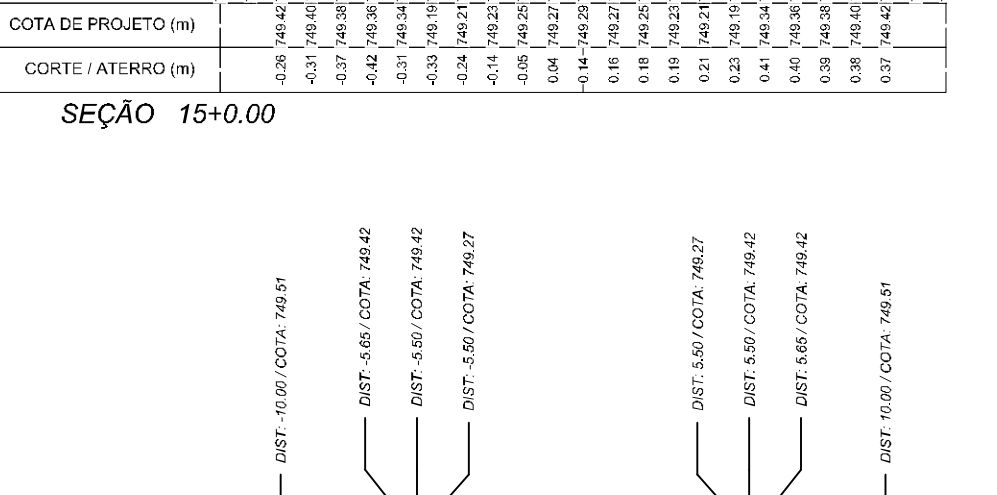
COTA DE TERRENO (m)	750
COTA DE PROJETO (m)	748
CORTE / ATERRIO (m)	745




COTA DE TERRENO (m)	750
COTA DE PROJETO (m)	748
CORTE / ATERRIO (m)	745




COTA DE TERRENO (m)	750
COTA DE PROJETO (m)	748
CORTE / ATERRIO (m)	745



COTA DE TERRENO (m)	750
COTA DE PROJETO (m)	748
CORTE / ATERRIO (m)	745

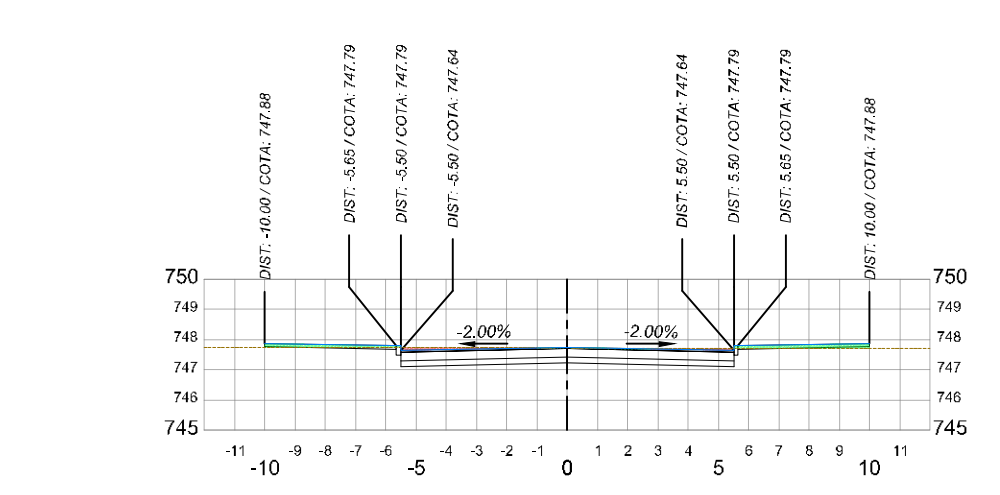


COTA DE TERRENO (m)	750
COTA DE PROJETO (m)	748
CORTE / ATERRIO (m)	745

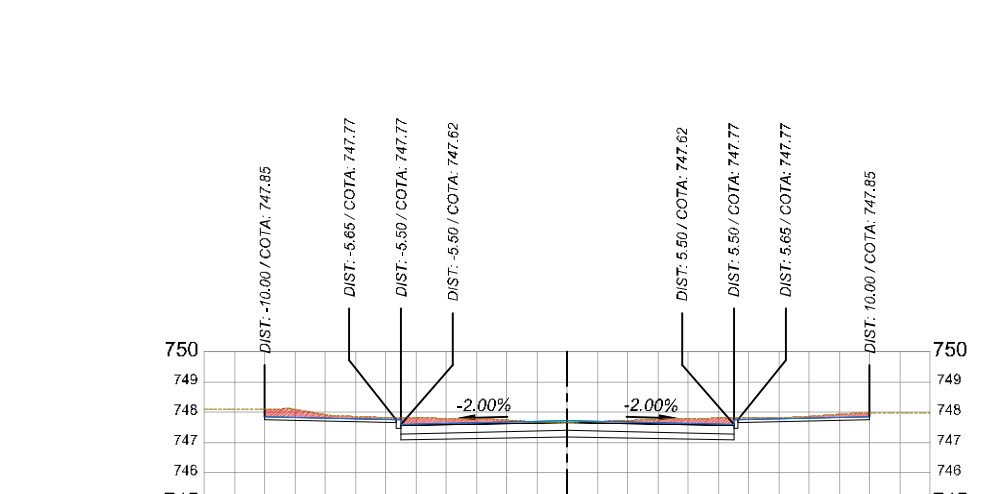


COTA DE TERRENO (m)	750
COTA DE PROJETO (m)	748
CORTE / ATERRIO (m)	745

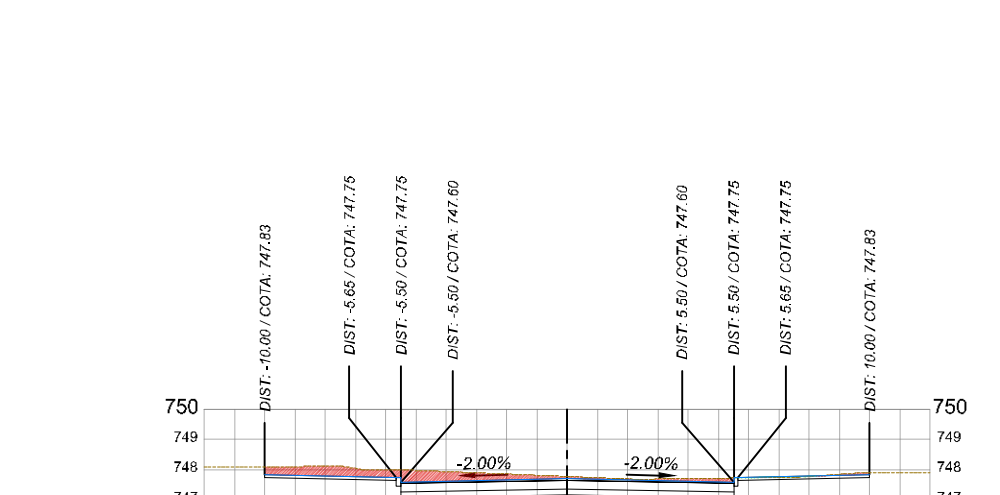
RUA RONDÔNIA (SÃO FRANCISCO-AV. JK) - INÍCIO



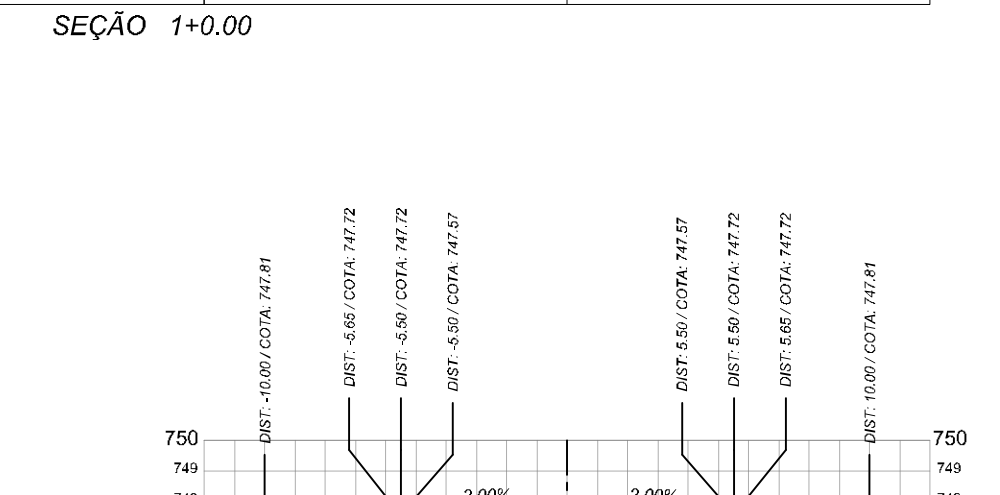
COTA DE TERRENO (m)	750
COTA DE PROJETO (m)	748
CORTE / ATERRIO (m)	745




COTA DE TERRENO (m)	750
COTA DE PROJETO (m)	748
CORTE / ATERRIO (m)	745



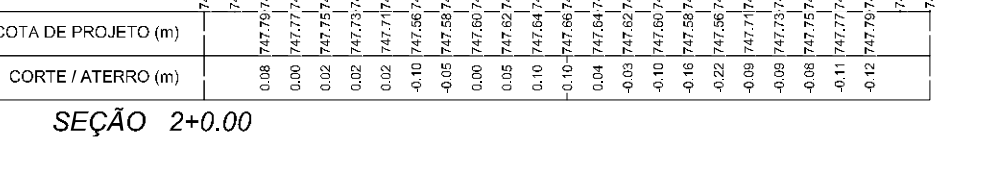
COTA DE TERRENO (m)	750
COTA DE PROJETO (m)	748
CORTE / ATERRIO (m)	745



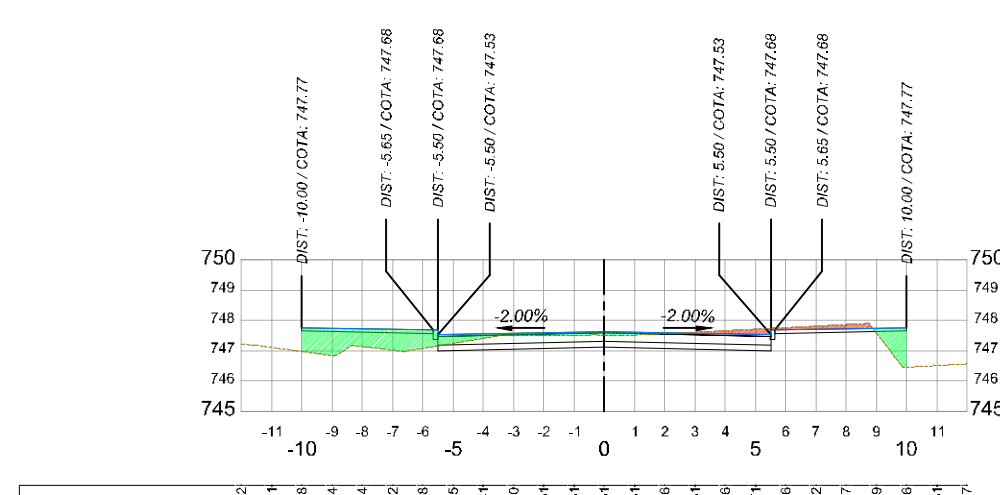
COTA DE TERRENO (m)	750
COTA DE PROJETO (m)	748
CORTE / ATERRIO (m)	745



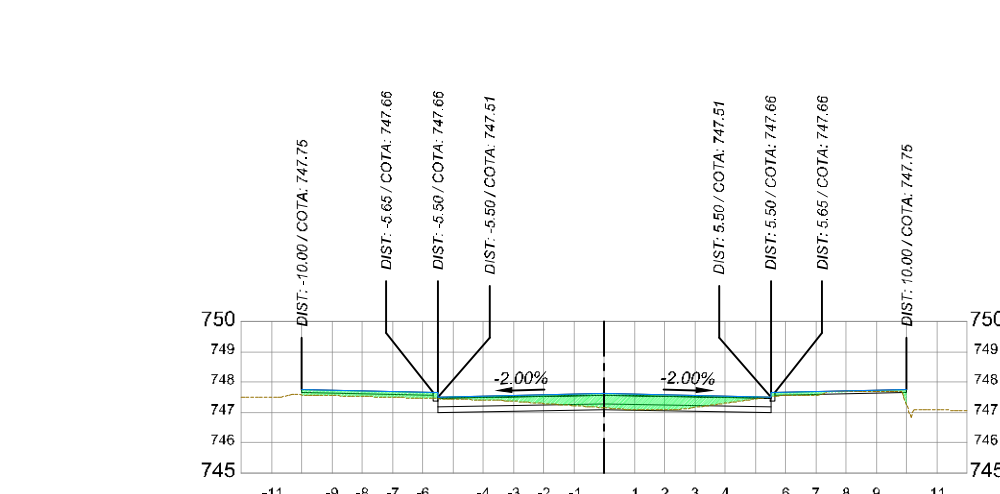
COTA DE TERRENO (m)	750
COTA DE PROJETO (m)	748
CORTE / ATERRIO (m)	745



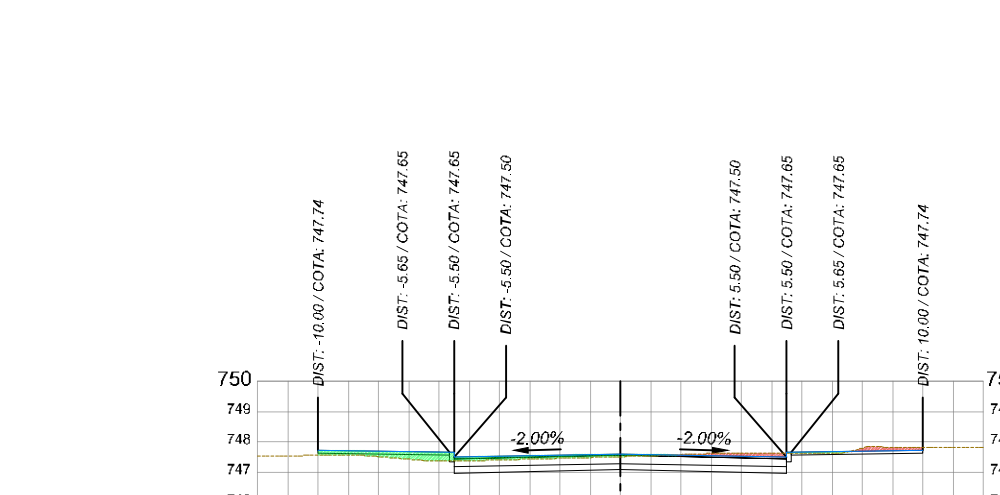
COTA DE TERRENO (m)	750
COTA DE PROJETO (m)	748
CORTE / ATERRIO (m)	745



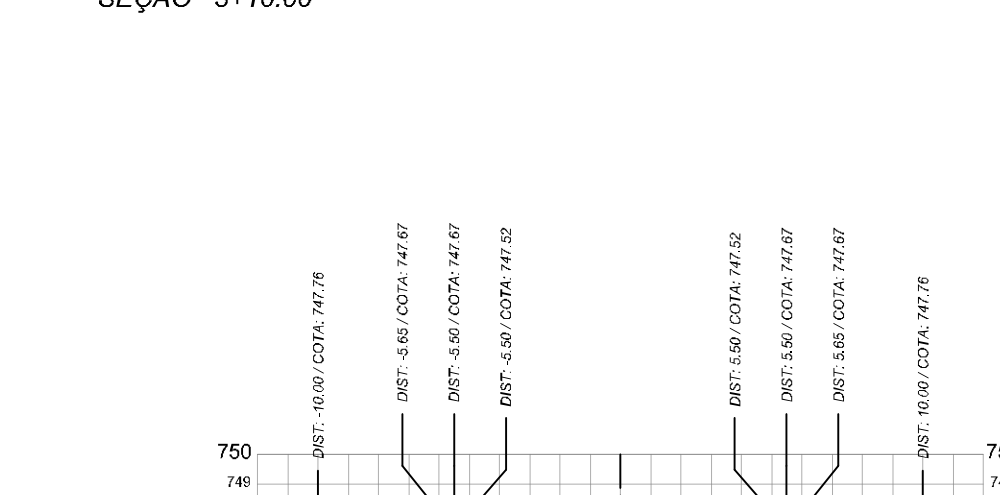
COTA DE TERRENO (m)	750
COTA DE PROJETO (m)	748
CORTE / ATERRIO (m)	745



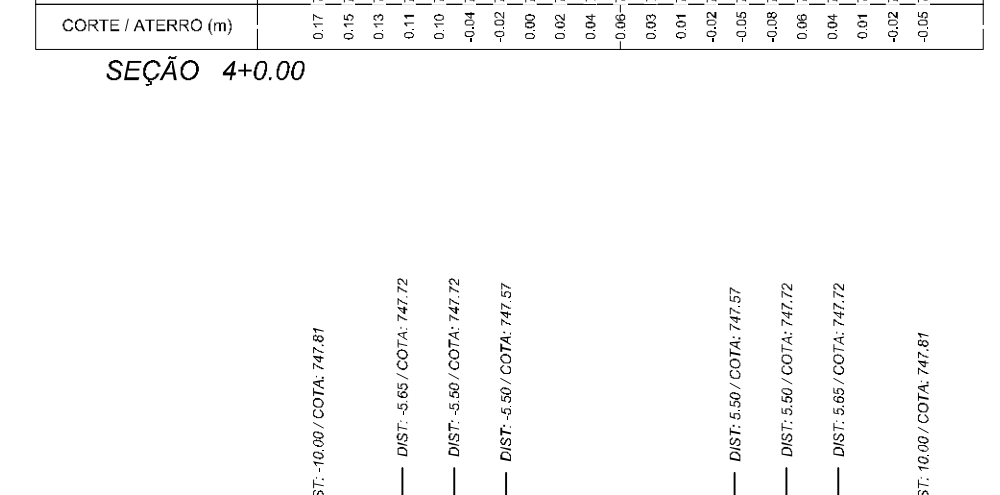
COTA DE TERRENO (m)	750
COTA DE PROJETO (m)	748
CORTE / ATERRIO (m)	745



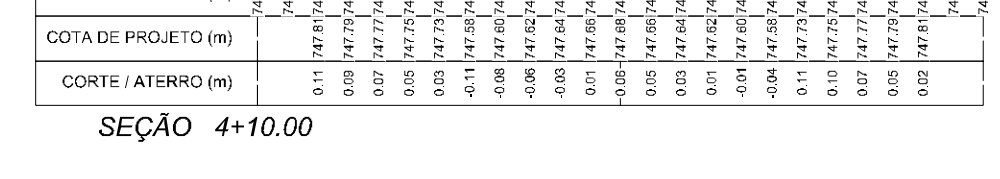
COTA DE TERRENO (m)	750
COTA DE PROJETO (m)	748
CORTE / ATERRIO (m)	745



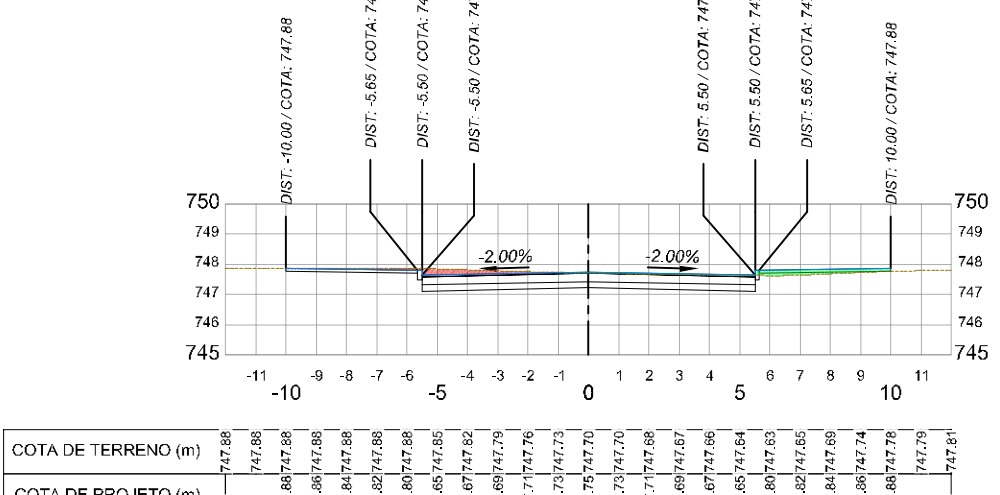
COTA DE TERRENO (m)	750
COTA DE PROJETO (m)	748
CORTE / ATERRIO (m)	745



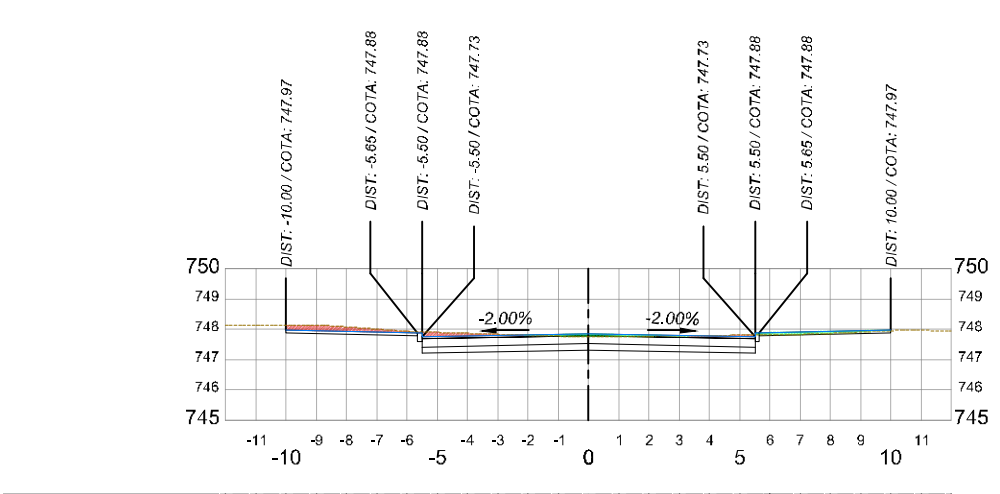
COTA DE TERRENO (m)	750
COTA DE PROJETO (m)	748
CORTE / ATERRIO (m)	745



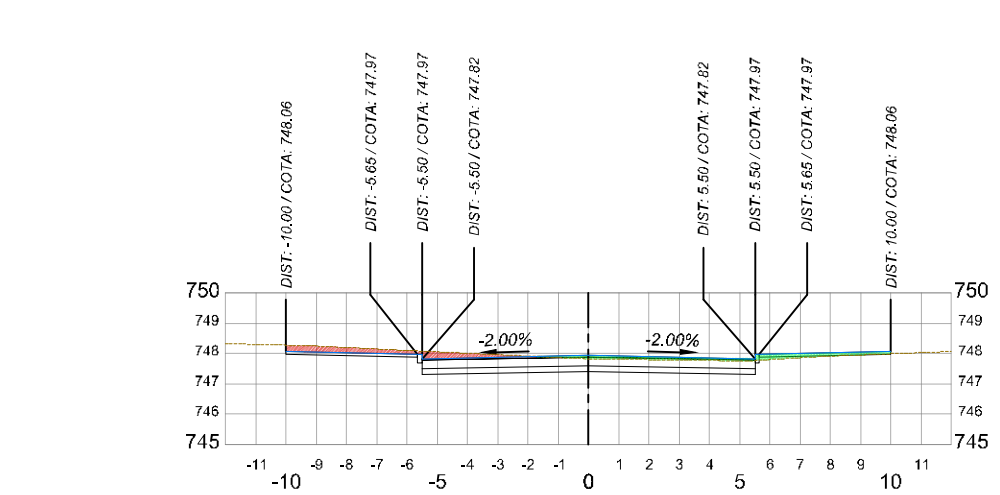
COTA DE TERRENO (m)	750
COTA DE PROJETO (m)	748
CORTE / ATERRIO (m)	745



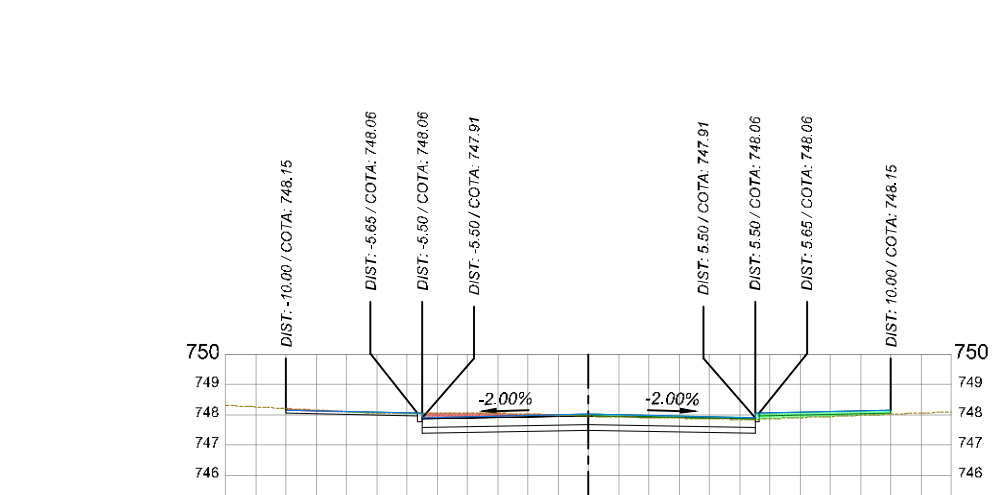
COTA DE TERRENO (m)	750
COTA DE PROJETO (m)	748
CORTE / ATERRIO (m)	745



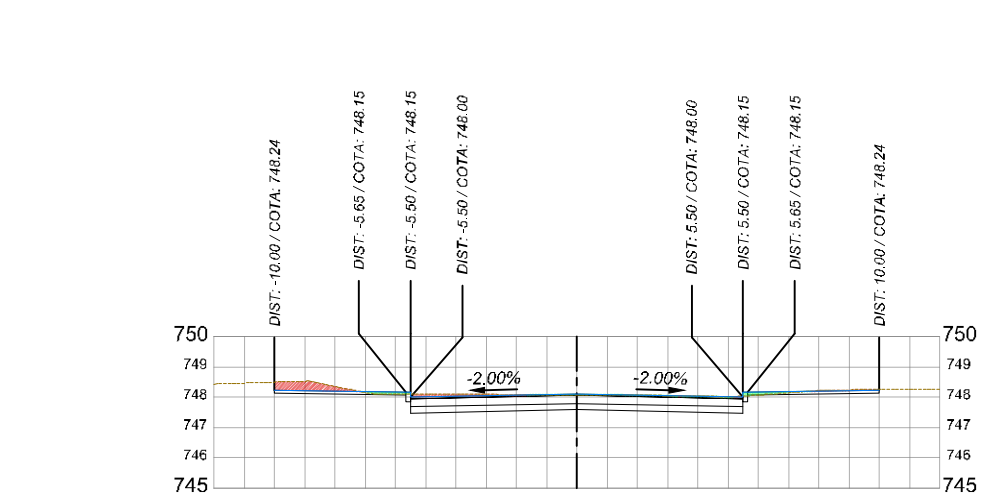
COTA DE TERRENO (m)	750
COTA DE PROJETO (m)	748
CORTE / ATERRIO (m)	745



COTA DE TERRENO (m)	750
COTA DE PROJETO (m)	748
CORTE / ATERRIO (m)	745



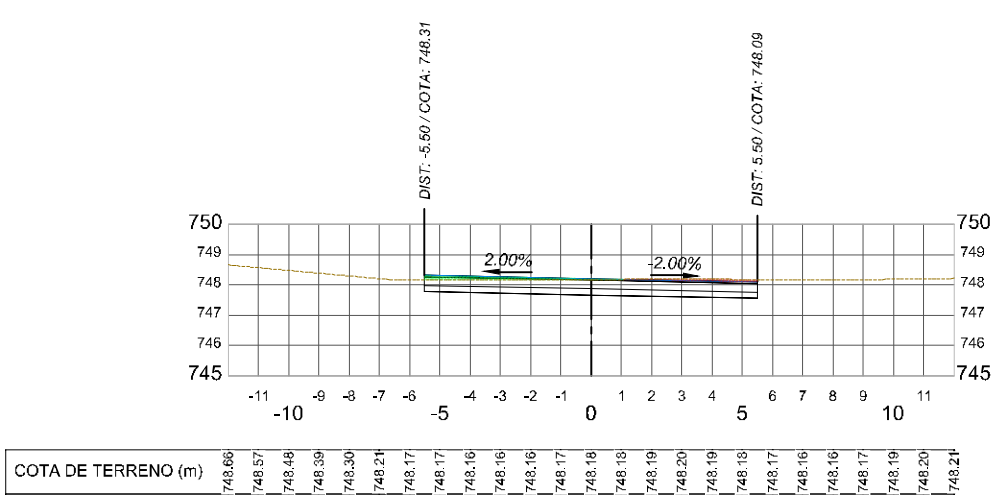
COTA DE TERRENO (m)	750
COTA DE PROJETO (m)	748
CORTE / ATERRIO (m)	745



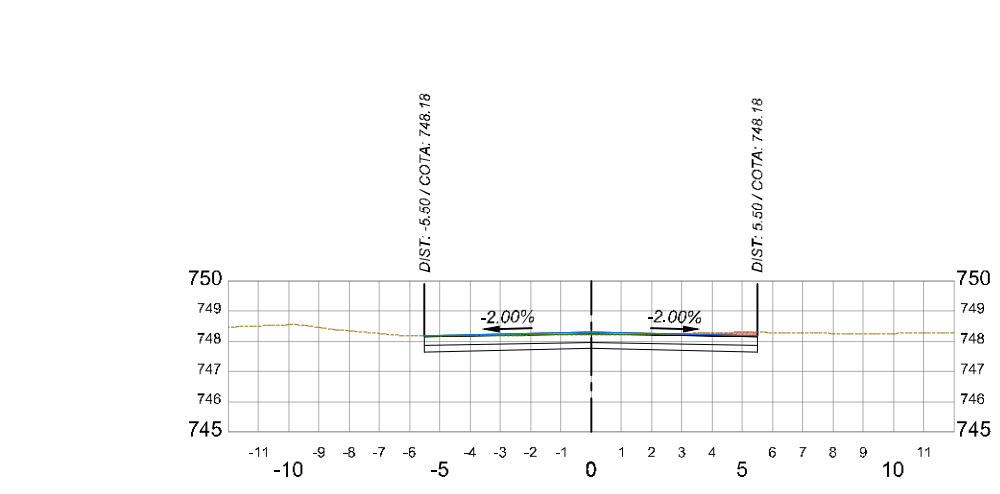
COTA DE TERRENO (m)	750
COTA DE PROJETO (m)	748
CORTE / ATERRIO (m)	745



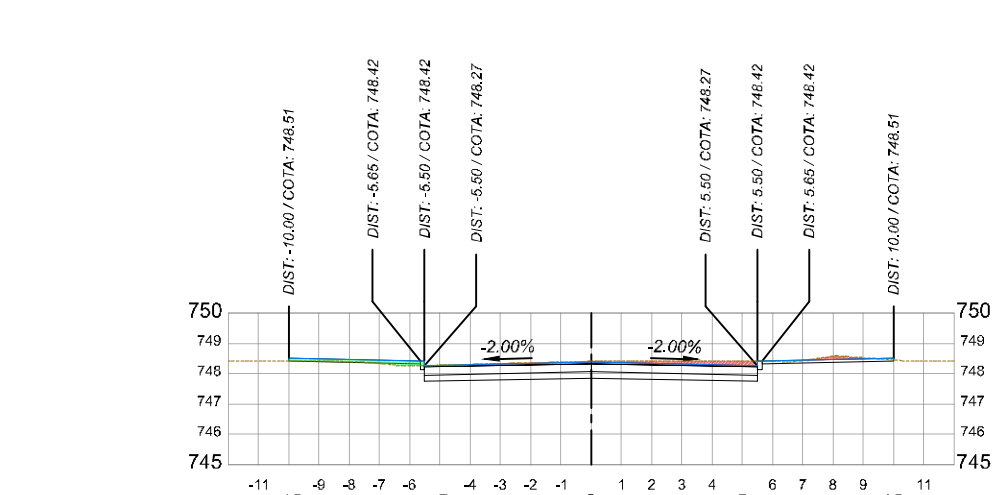
COTA DE TERRENO (m)	750
COTA DE PROJETO (m)	748
CORTE / ATERRIO (m)	745



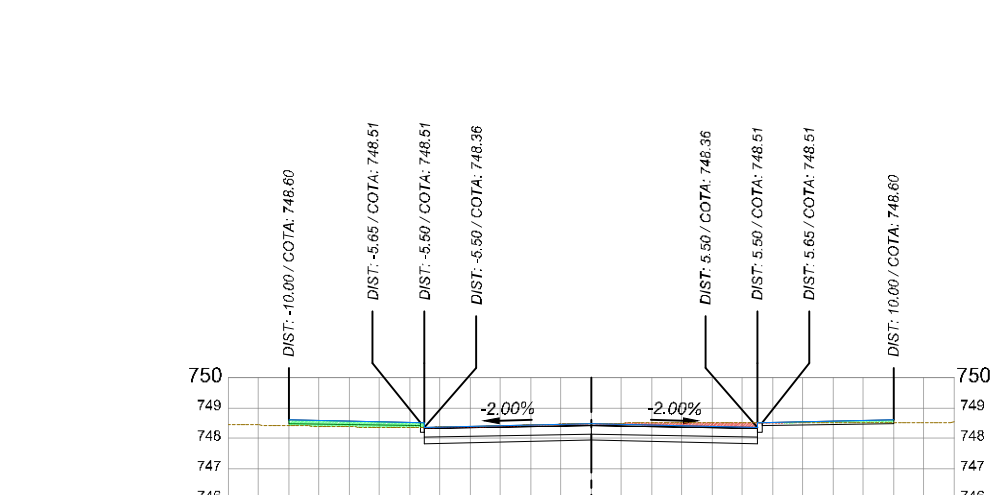
COTA DE TERRENO (m)	750
COTA DE PROJETO (m)	748
CORTE / ATERRIO (m)	745



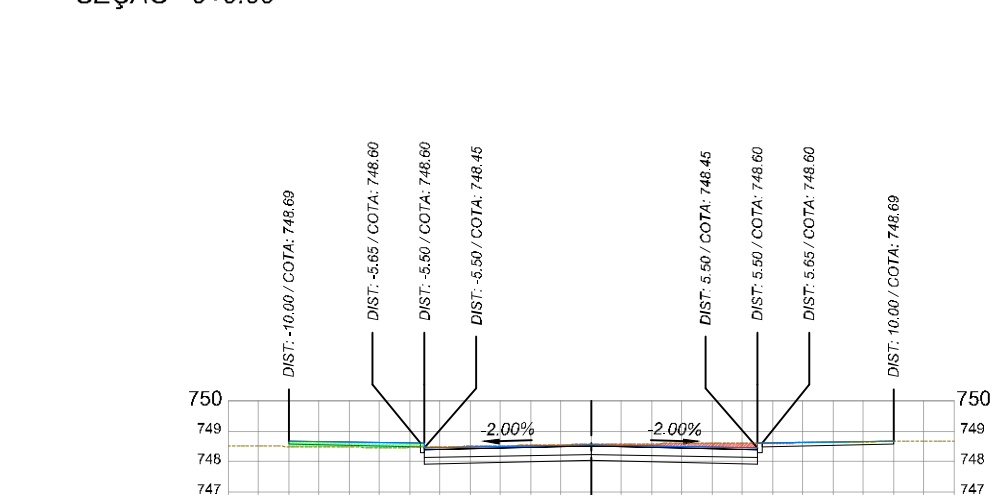
COTA DE TERRENO (m)	750
COTA DE PROJETO (m)	748
CORTE / ATERRIO (m)	745



COTA DE TERRENO (m)	750
COTA DE PROJETO (m)	748
CORTE / ATERRIO (m)	745



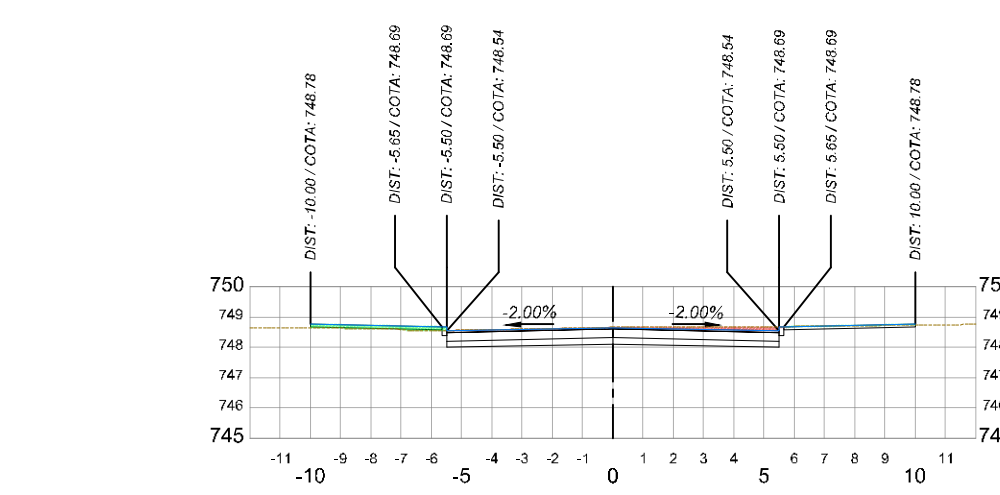
COTA DE TERRENO (m)	750
COTA DE PROJETO (m)	748
CORTE / ATERRIO (m)	745




COTA DE TERRENO (m)	750
COTA DE PROJETO (m)	748
CORTE / ATERRIO (m)	745



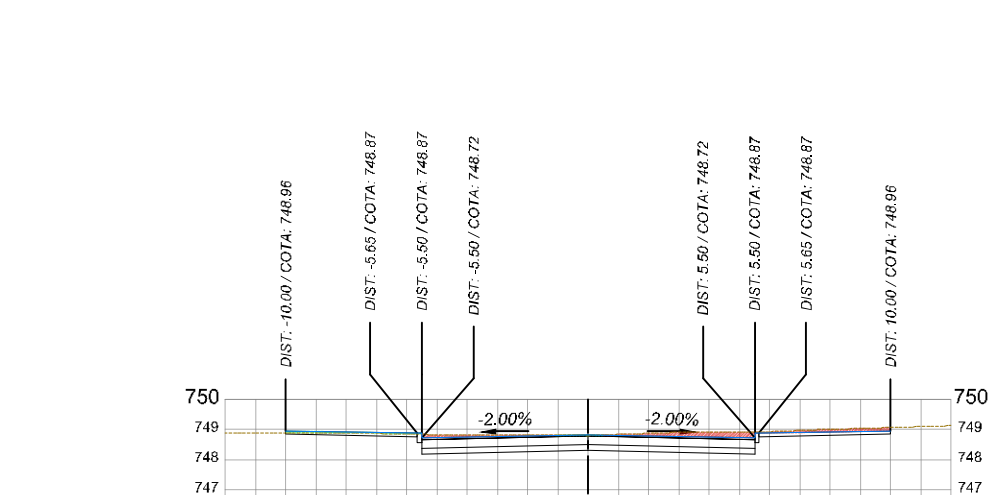
COTA DE TERRENO (m)	750
COTA DE PROJETO (m)	748
CORTE / ATERRIO (m)	745




COTA DE TERRENO (m)	750
COTA DE PROJETO (m)	748
CORTE / ATERRIO (m)	745



COTA DE TERRENO (m)	750
COTA DE PROJETO (m)	748
CORTE / ATERRIO (m)	745



COTA DE TERRENO (m)	750
COTA DE PROJETO (m)	748
CORTE / ATERRIO (m)	745



COTA DE TERRENO (m)	750
COTA DE PROJETO (m)	748
CORTE / ATERRIO (m)	745

- LEGENDA:**
- ÁREA DE ATERRIO / REATERRO
 - ÁREA DE CORTE
 - TERRENO NATURAL
 - SUPERFÍCIE PROJETADA

- NOTAS:**
- 1 - REFERÊNCIA PLANI-ALTIMÉTRICA
 - REDE BRASILEIRA DE MONITORAMENTO CONTÍNUO DO IBGE (RBMC)
 - DATUM: UTM ZONA 24S - SIRGAS 2000, MC - 38

REVISÃO	DATA	DESENHO	DESCRIÇÃO DA REVISÃO	EMISSÃO	VERIFICAÇÃO	APROVAÇÃO
01	16/05/2019	FELIPE VELAME	REVISÕES GERAIS	FRANCISCO	MIGUEL PEREZ	EDSON GOMES
02	11/02/2019	FELIPE VELAME	REVISÕES GERAIS	FRANCISCO	MIGUEL PEREZ	EDSON GOMES
00	18/01/2019	FELIPE VELAME	EMISSÃO INICIAL	FRANCISCO	MIGUEL PEREZ	EDSON GOMES

PROJETO: PROGRAMA AVANÇADA CIDADES - LUIS EDUARDO MAGALHÃES/BA

ELABORADO POR: _____

VERIFICADO POR: _____

APROVADO POR: _____

PROJETO DE GEOMETRIA E TERRAPLANAGEM
SEÇÕES TRANSVERSAIS - FL 34/39

DATA: 16/05/2019

COORDENADOR: TER-SEC-002.02-034-R02

REVISÃO: 02

ESCALA: 1/250

DESENHADO POR: FELIPE VELAME

ELABORADO POR: JOÃO BATISTA POYER
CREA/RP: 9.567-D

RUA PIAUÍ (SÃO FRANCISCO-JORGE AMADO) - FIM