RUA AMAZONAS (JORGE AMADO-TANCREDO NEVES) - INÍCIO

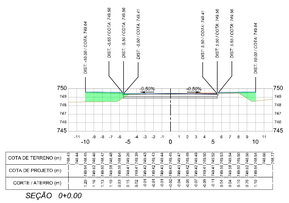

SEÇÃO 0+0.00

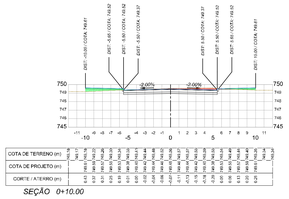

SEÇÃO 0+10.00

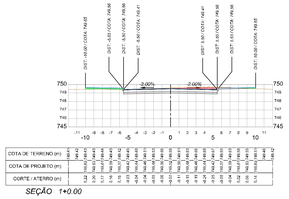

SEÇÃO 1+0.00

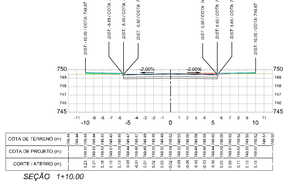

SEÇÃO 1+10.00

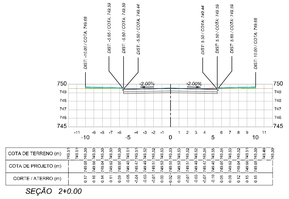

SEÇÃO 2+0.00

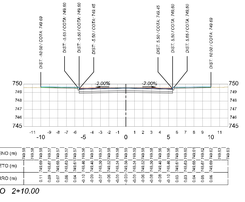

SEÇÃO 2+10.00

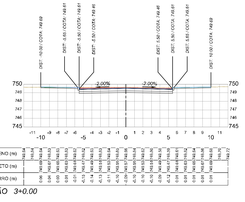

SEÇÃO 3+0.00

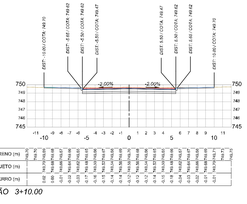

SEÇÃO 3+10.00

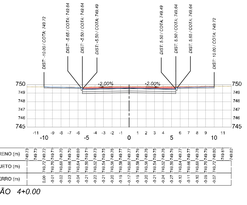

SEÇÃO 4+0.00

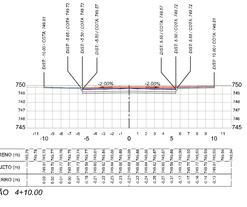

SEÇÃO 4+10.00

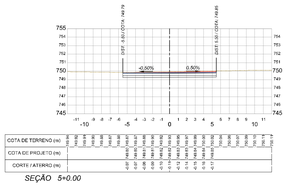

SEÇÃO 5+0.00

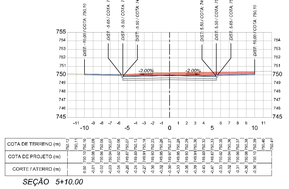

SEÇÃO 5+10.00

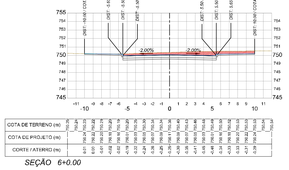

SEÇÃO 6+0.00

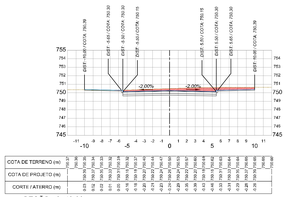

SEÇÃO 6+10.00

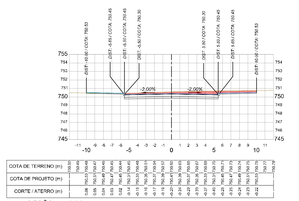

SEÇÃO 7+0.00

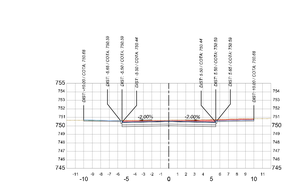

SEÇÃO 7+10.00

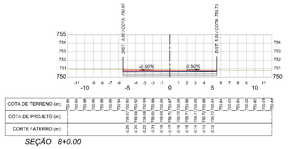

SEÇÃO 8+0.00



SEÇÃO 8+10.00

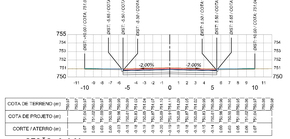

SEÇÃO 9+0.00

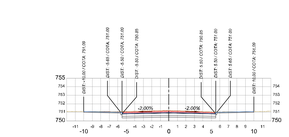

SEÇÃO 9+10.00

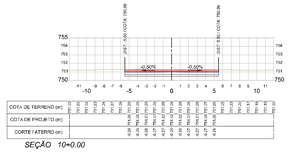

SEÇÃO 10+0.00

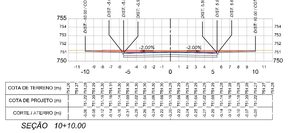

SEÇÃO 10+10.00

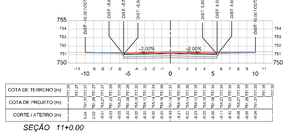

SEÇÃO 11+0.00

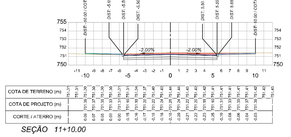

SEÇÃO 11+10.00

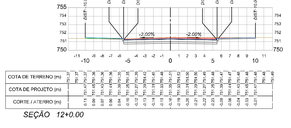

SEÇÃO 12+0.00



SEÇÃO 12+10.00

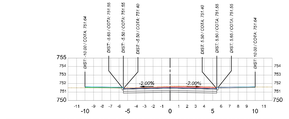

SEÇÃO 13+0.00

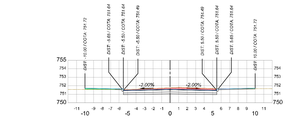

SEÇÃO 13+10.00

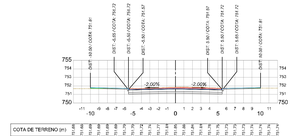

SEÇÃO 14+0.00



SEÇÃO 14+10.00

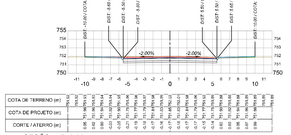

SEÇÃO 15+0.00

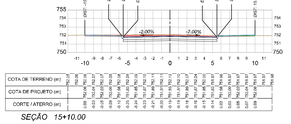

SEÇÃO 15+10.00

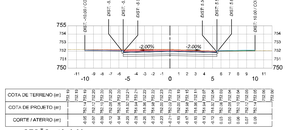

SEÇÃO 16+0.00

LEGENDA:

- ÁREA DE ATERRO / REATERRO
- ÁREA DE CORTE
- TERRENO NATURAL
- SUPERFÍCIE PROJETADA

NOTAS:

1 - REFERÊNCIA PLANI-ALTIMÉTRICA:
- REDE BRASILEIRA DE MONITORAMENTO CONTÍNUO DO IBGE (RBMC);
- DATUM: UTM ZONA 24S - SIRGAS 2000, MC: -39.

REVISÃO	DATA	DESENHO	DESCRIÇÃO DA REVISÃO	EMISSÃO	VERIFICAÇÃO	APROVAÇÃO
02	16/05/2019	FELIPE VELAME	REVISÕES GERAIS	FRANCISCO	MIGUEL PEREZ	EDSON GOMES
01	11/02/2019	FELIPE VELAME	REVISÕES GERAIS	FRANCISCO	MIGUEL PEREZ	EDSON GOMES
00	10/01/2019	FELIPE VELAME	EMISSÃO INICIAL	FRANCISCO	MIGUEL PEREZ	EDSON GOMES

PROJETO:
PROGRAMA AVANÇA CIDADES - LUÍS EDUARDO MAGALHÃES/BA

RUA ITABUNA E RUAS DO LOTEAMENTO MIMOSO
PROJETO DE GEOMETRIA E TERRAPLANAGEM
SEÇÕES TRANSVERSAIS - FL 20/39

ELABORADO POR: -
VERIFICADO POR: -
APROVADO POR: JOÃO BATISTA POYER CREA/PR: 9.567-D

DATA:	CÓDIGO:	REVISÃO:	ESCALA:	DESENHADO POR:
16/05/2019	TER-SEC-002.02-020-R02	02	1/250	FELIPE VELAME

RUA MANOEL GOMES (CASTRO ALVES - TANCREDO NEVES) - INÍCIO

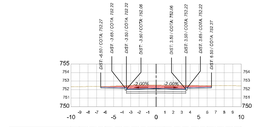

| | | |

RUA BAHIA (JORGE AMADO-TANCREDO NEVES) - INÍCIO



| COTA DE TERRENO (m) | 754,14 | 754,48 | 754,72 | 754,77 | 754,77 | 754,77

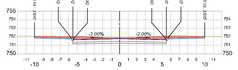

| COTA DE TERRENO (m) | 762,67 | 762,66 | 762,67 | 762,67 | 762,67

RUA ESPÍRITO SANTO (JORGE AMADO-TANCREDO NEVES) - INÍCIO

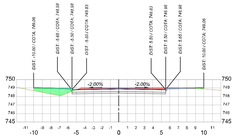

SEÇÃO 0+10.00

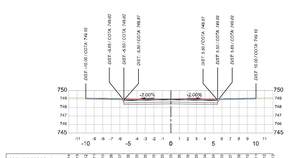

SEÇÃO 3+0.00



SEÇÃO 5+10.00

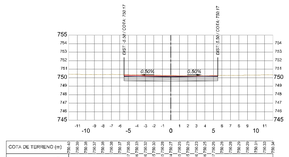

SEÇÃO 8+0.00

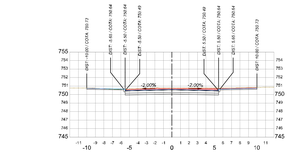

SEÇÃO 10+10.00



SEÇÃO 13+0.00

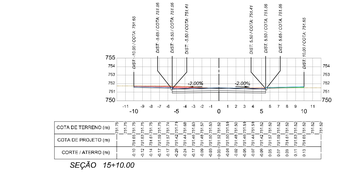

SEÇÃO 15+10.00



SEÇÃO 1+0.00



SEÇÃO 3+10.00



SEÇÃO 6+0.00

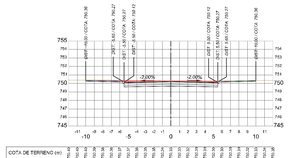

SEÇÃO 8+10.00

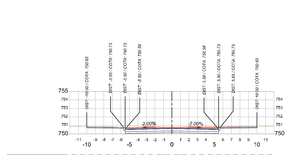

SEÇÃO 11+0.00



SEÇÃO 13+10.00



SEÇÃO 16+0.00



SEÇÃO 1+10.00



SEÇÃO 4+0.00



SEÇÃO 6+10.00

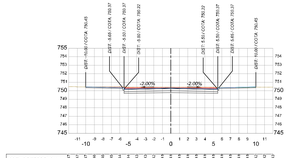

SEÇÃO 9+0.00



SEÇÃO 11+10.00

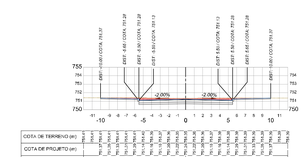

SEÇÃO 14+0.00



SEÇÃO 16+10.00

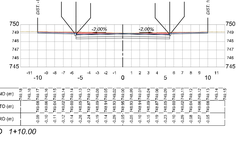

SEÇÃO 2+0.00

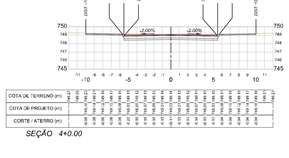

SEÇÃO 4+10.00

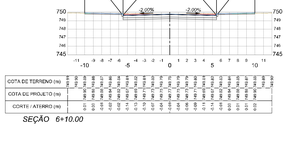

SEÇÃO 7+0.00

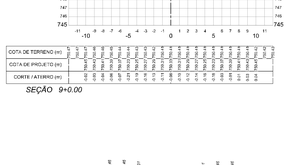

SEÇÃO 9+10.00

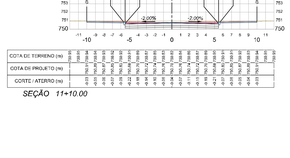

SEÇÃO 12+0.00



SEÇÃO 14+10.00



SEÇÃO 2+10.00



SEÇÃO 5+0.00

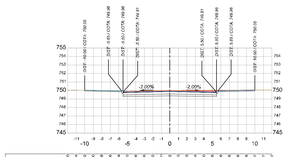

SEÇÃO 7+10.00

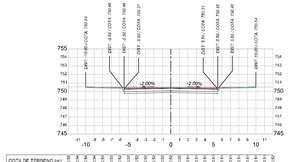

SEÇÃO 10+0.00

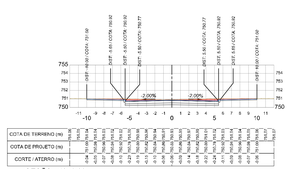

SEÇÃO 12+10.00

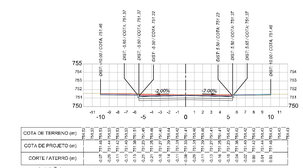

SEÇÃO 15+0.00

LEGENDA:

- ÁREA DE ATERRO / REATERRO
- ÁREA DE CORTE
- TERRENO NATURAL
- SUPERFÍCIE PROJETADA

NOTAS:

1 - REFERÊNCIA PLANI-ALTIMÉTRICA:
- REDE BRASILEIRA DE MONITORAMENTO CONTÍNUO DO IBGE (RBMC);
- DATUM: UTM ZONA 24S - SIRGAS 2000, MC: -39.

REVISÃO	DATA	DESENHO	DESCRIÇÃO DA REVISÃO	EMISSÃO	VERIFICAÇÃO	APROVAÇÃO
02	16/05/2019	FELIPE VELAME	REVISÕES GERAIS	FRANCISCO	MIGUEL PEREZ	EDSON GOMES
01	11/02/2019	FELIPE VELAME	REVISÕES GERAIS	FRANCISCO	MIGUEL PEREZ	EDSON GOMES
00	10/01/2019	FELIPE VELAME	EMISSÃO INICIAL	FRANCISCO	MIGUEL PEREZ	EDSON GOMES

PROJETO:
PROGRAMA AVANÇA CIDADES - LUÍS EDUARDO MAGALHÃES/BA

RUA ITABUNA E RUAS DO LOTEAMENTO MIMOSO
PROJETO DE GEOMETRIA E TERRAPLANAGEM
SEÇÕES TRANSVERSAIS - FL 24/39

ELABORADO POR: -
VERIFICADO POR: -
APROVADO POR: JOÃO BATISTA POYER CREA/PR: 9.567-D

DATA:	CÓDIGO:	REVISÃO:	ESCALA:	DESENHADO POR:
16/05/2019	TER-SEC-002.02-024-R02	02	1/250	FELIPE VELAME